

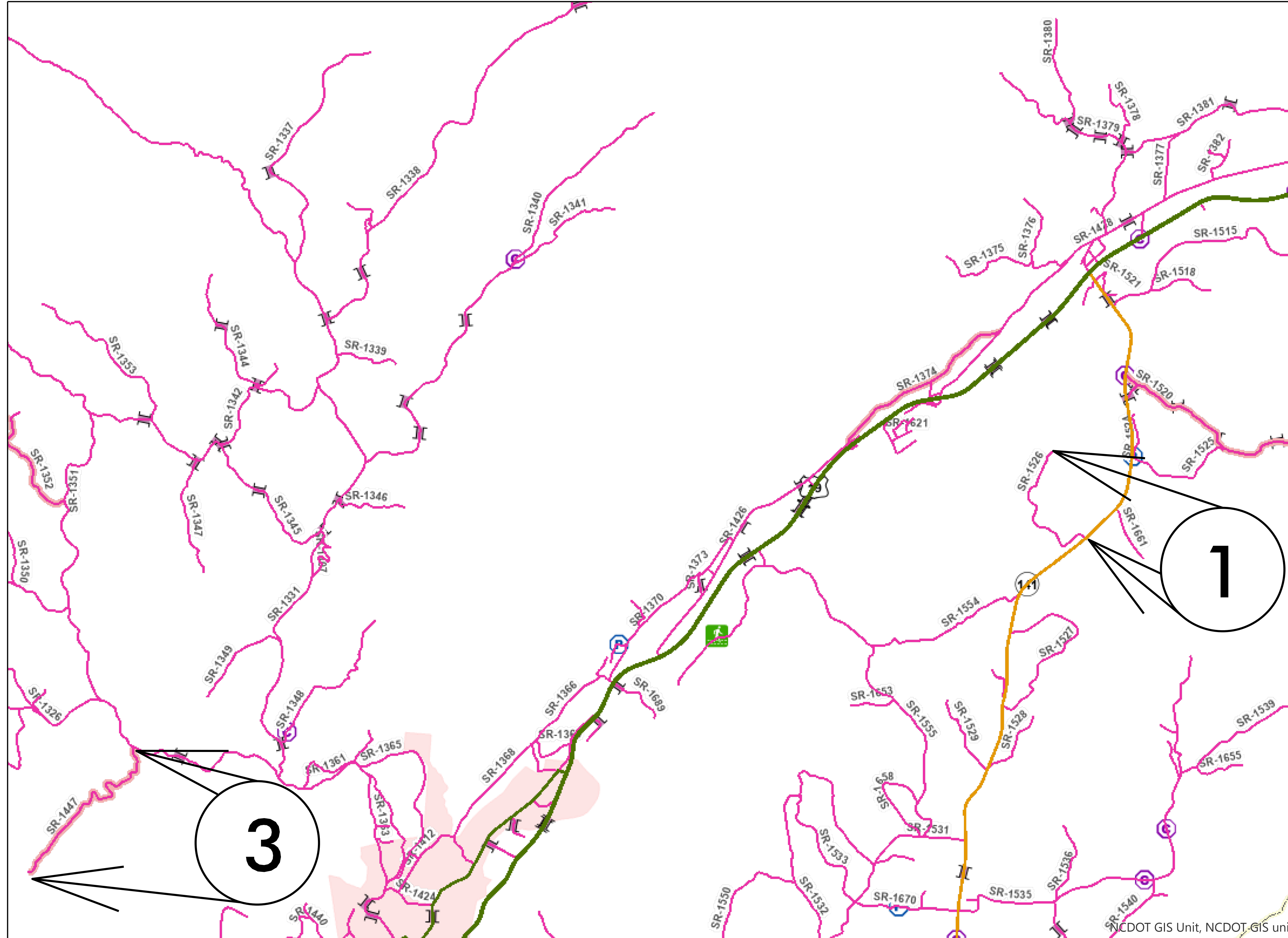
**This electronic collection of documents is provided
for the convenience of the user
and is Not a Certified Document –**

**The documents contained herein were originally issued
and sealed by the individuals whose names and license
numbers appear on each page, on the dates appearing
with their signature on that page.**

**This file or an individual page
shall not be considered a certified document.**

CHEROKEE COUNTY

STATE	STATE PROJECT REFERENCE NO.	SHEET NO.	TOTAL SHEETS
N.C.	2026CPT.14.07.20202	1	29
STATE PROJ. NO.	F. A. PROJ. NO.	DESCRIPTION	
2026CPT.14.07.20222			
2026CPT.14.07.20382			
2026CPT.14.07.20562			



MAP 1



BEG

END

MAP 3



BEG

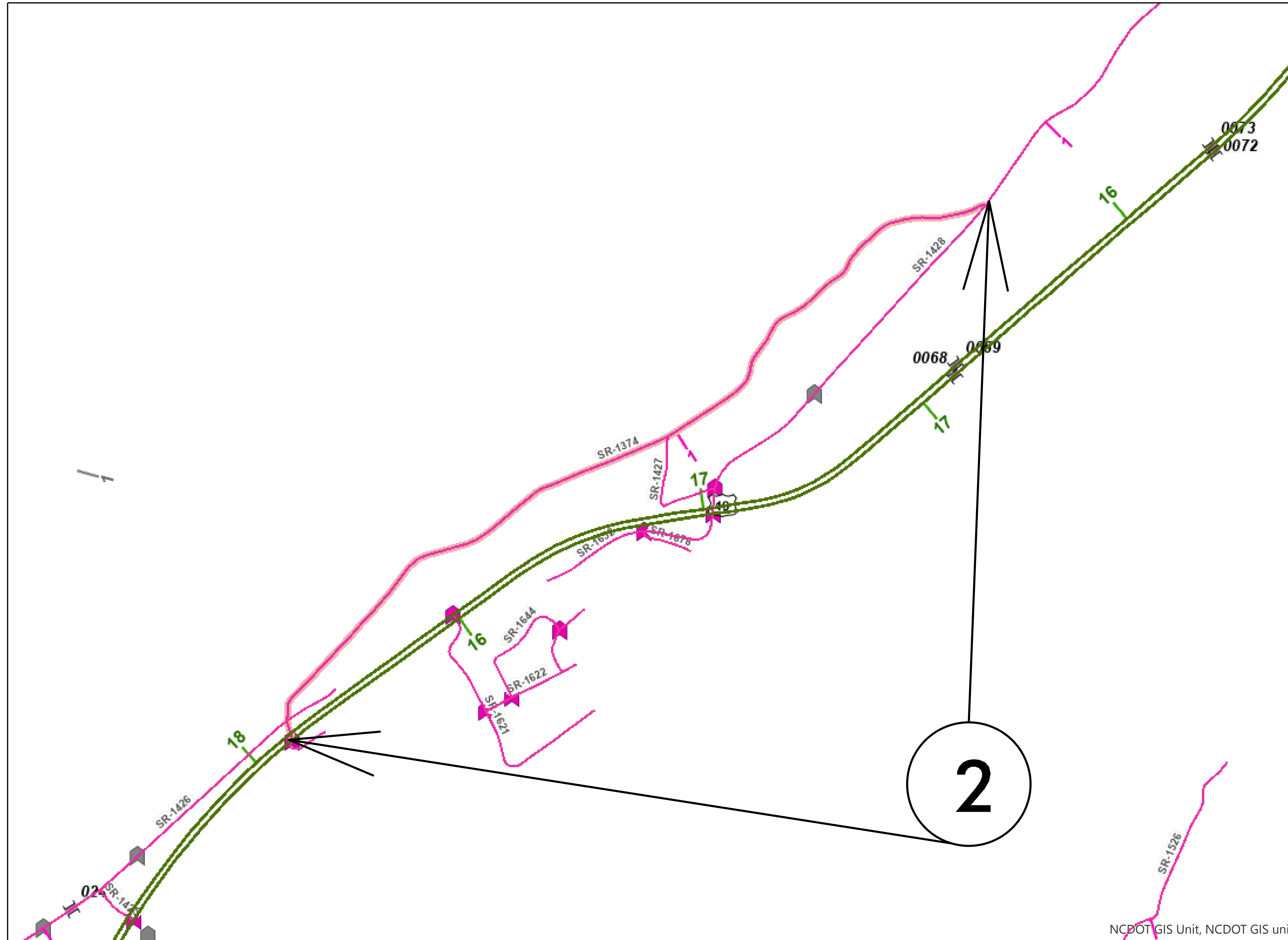
END

CONTRACT: DN01154

09/08/09

STATE	STATE PROJECT REFERENCE NO.	SHEET NO.	TOTAL SHEETS
N.C.	2026CPT.14.07.20202	2	
STATE PROJ. NO.	F. A. PROJ. NO.	DESCRIPTION	

CHEROKEE COUNTY



MAP 2



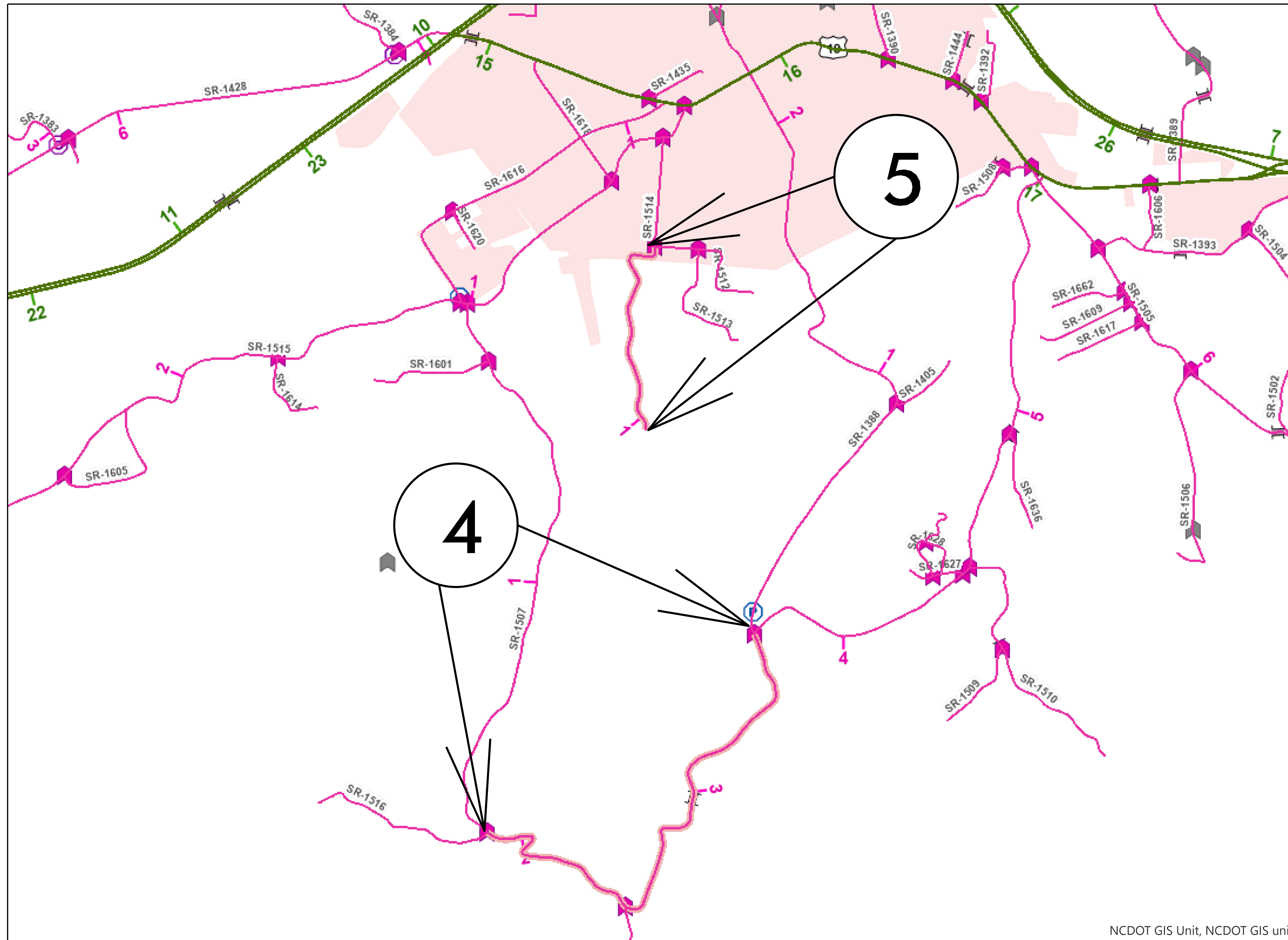
BEG



END

STATE	STATE PROJECT REFERENCE NO.	SHEET NO.	TOTAL SHEETS
N.C.	2026CPT.14.07.20202	3	
STATE PROJ. NO.	F. A. PROJ. NO.	DESCRIPTION	

CHEROKEE COUNTY



NCDOT GIS Unit, NCDOT GIS unit



MAP 4



BEG

END

MAP 5



BEG

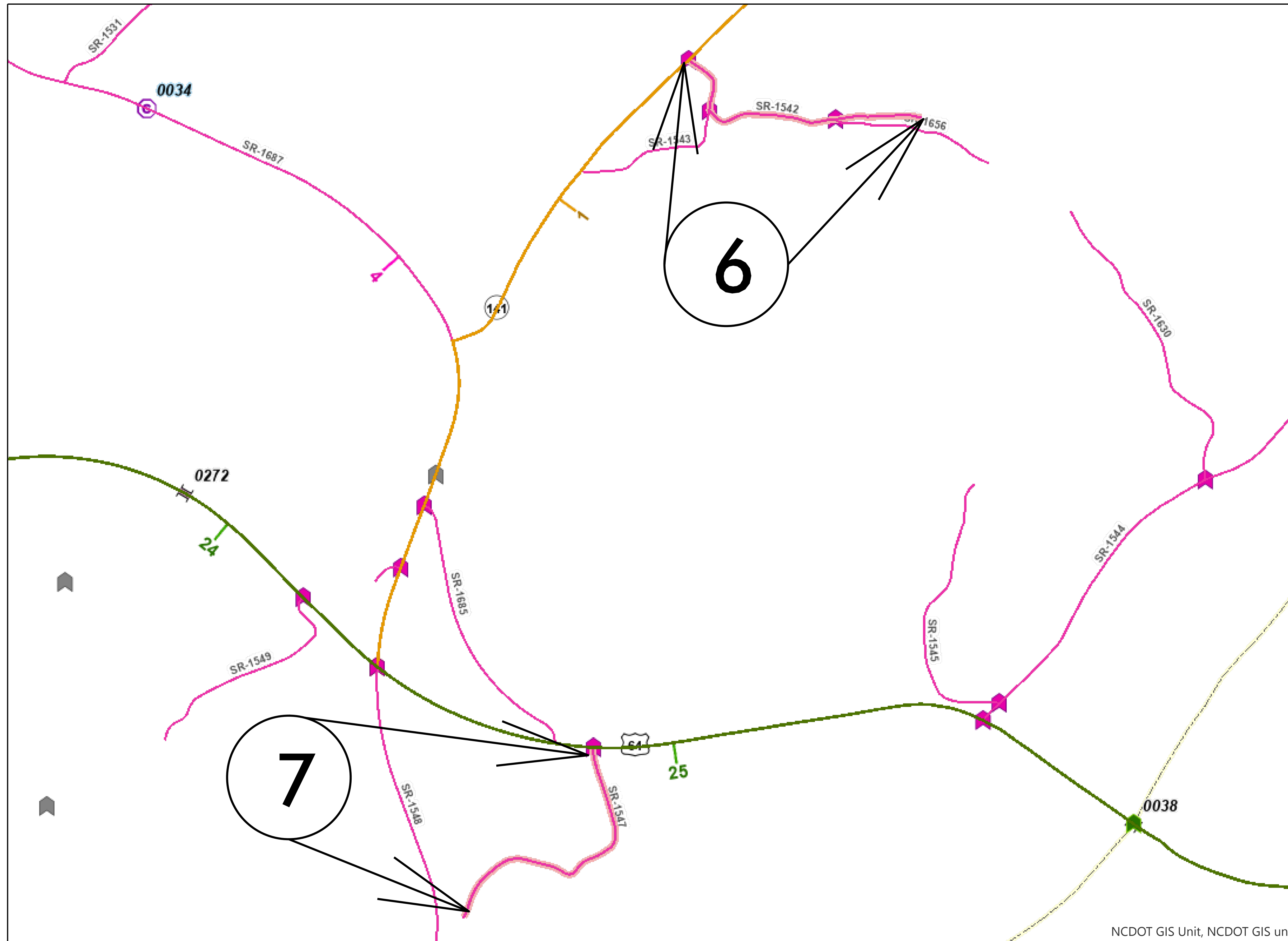
END

CONTRACT: DN01154

09/08/09

STATE	STATE PROJECT REFERENCE NO.	SHEET NO.	TOTAL SHEETS
N.C.	2026CPT.14.07.20202	4	
STATE PROJ. NO.	F. A. PROJ. NO.	DESCRIPTION	

CHEROKEE COUNTY



NCDOT GIS Unit, NCDOT GIS unit



MAP 6



BEG

END

MAP 7



BEG

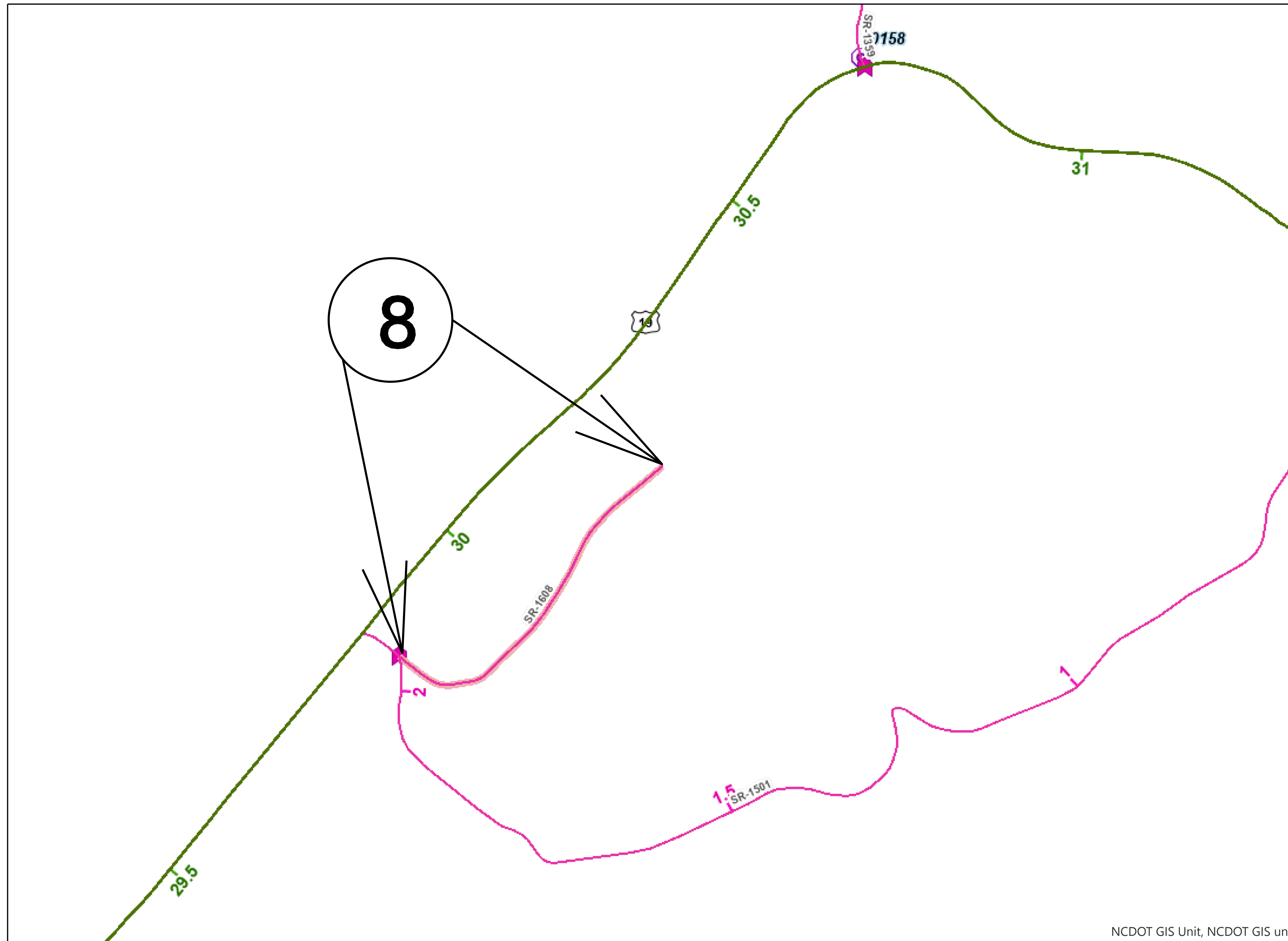
END

CONTRACT: DN01154

09/08/09

STATE	STATE PROJECT REFERENCE NO.	SHEET NO.	TOTAL SHEETS
N.C.	2026CPT.14.07.20202	5	
STATE PROJ. NO.	F. A. PROJ. NO.	DESCRIPTION	

CHEROKEE COUNTY



MAP 8



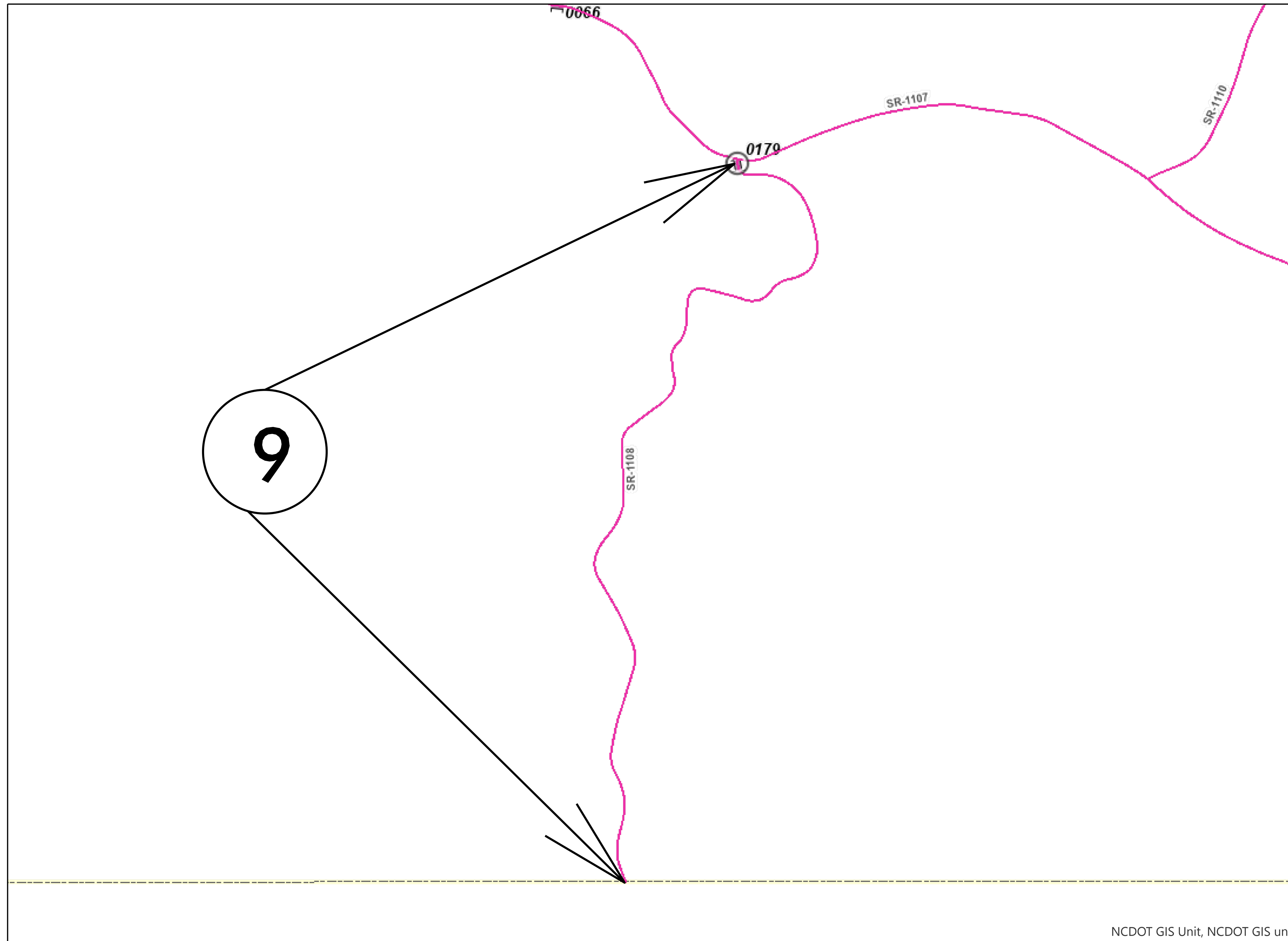
BEG



END

CHEROKEE COUNTY

STATE	STATE PROJECT REFERENCE NO.	SHEET NO.	TOTAL SHEETS
N.C.	2026CPT.14.07.20202	6	
STATE PROJ. NO.	F. A. PROJ. NO.	DESCRIPTION	



MAP 9



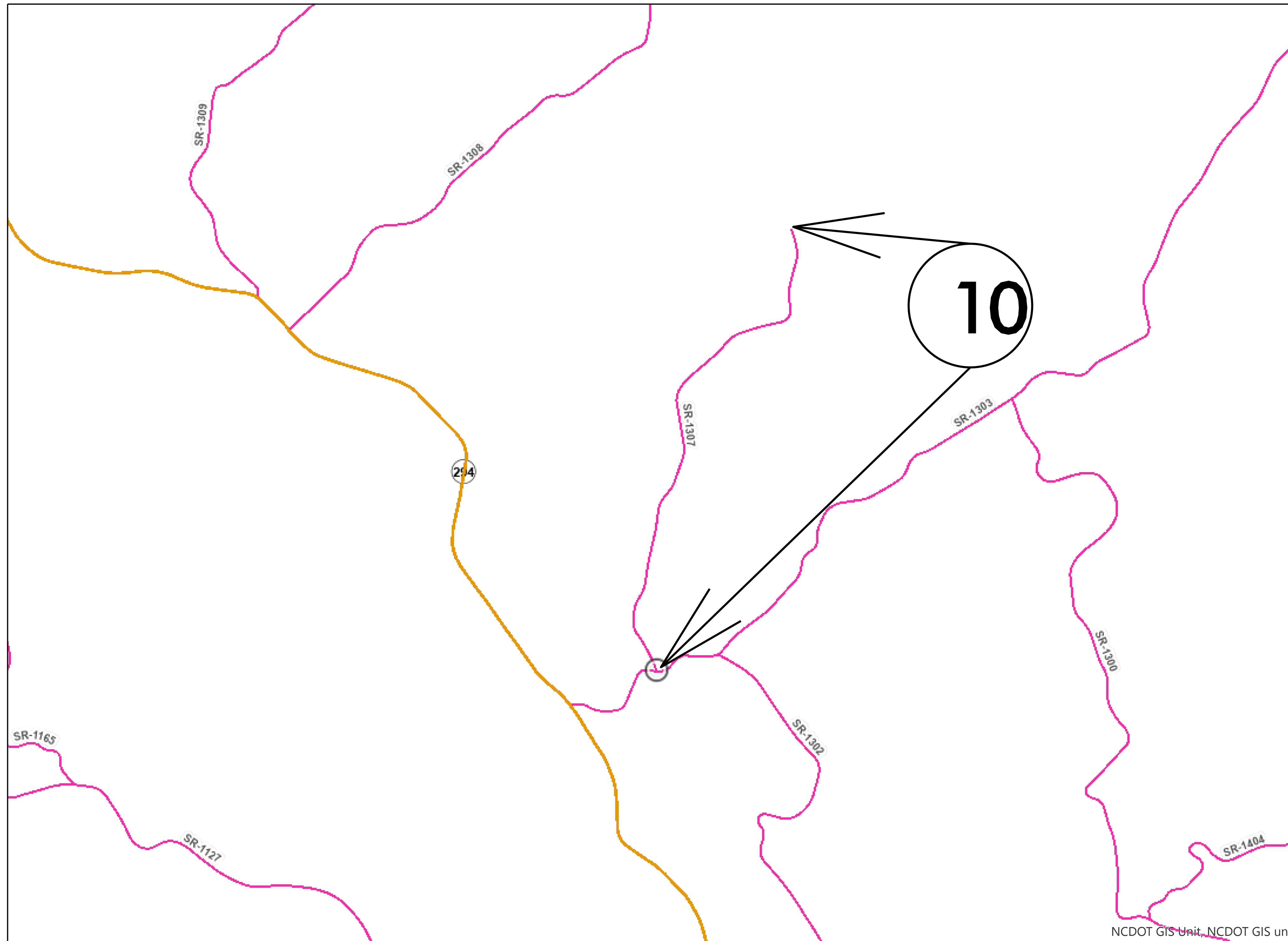
BEG



END

STATE	STATE PROJECT REFERENCE NO.	SHEET NO.	TOTAL SHEETS
N.C.	2026CPT.14.07.20202	7	
STATE PROJ. NO.	F. A. PROJ. NO.	DESCRIPTION	

CHEROKEE COUNTY



NCDOT GIS Unit, NCDOT GIS unit



MAP 10



BEG

END

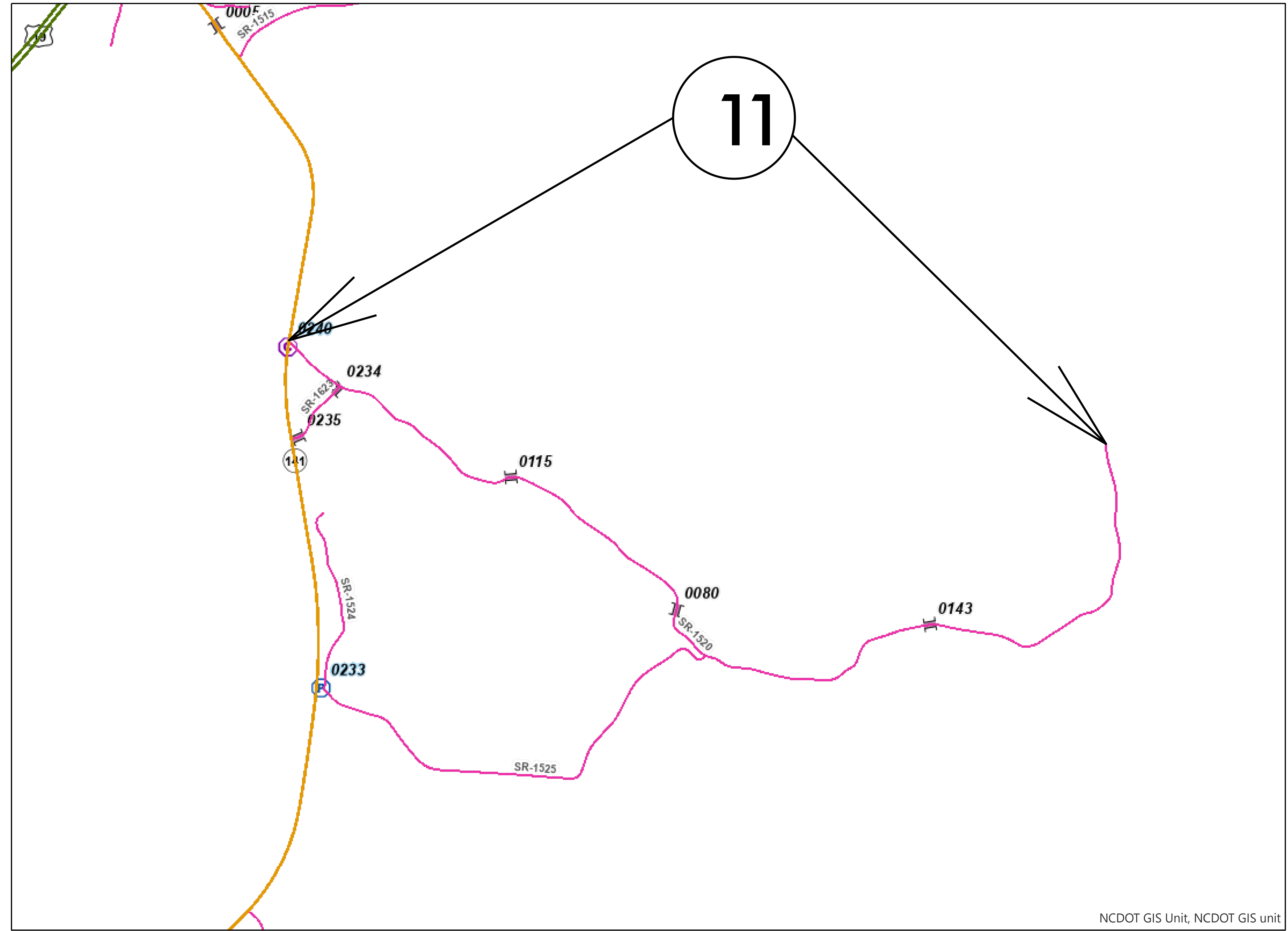
CONTRACT: DN01154

09/08/09

09/08/99

CHEROKEE COUNTY

STATE	STATE PROJECT REFERENCE NO.	SHEET NO.	TOTAL SHEETS
N.C.	2026CPT.14.07.20202	8	
STATE PROJ. NO.	F. A. PROJ. NO.	DESCRIPTION	



MAP 11



BEG

END

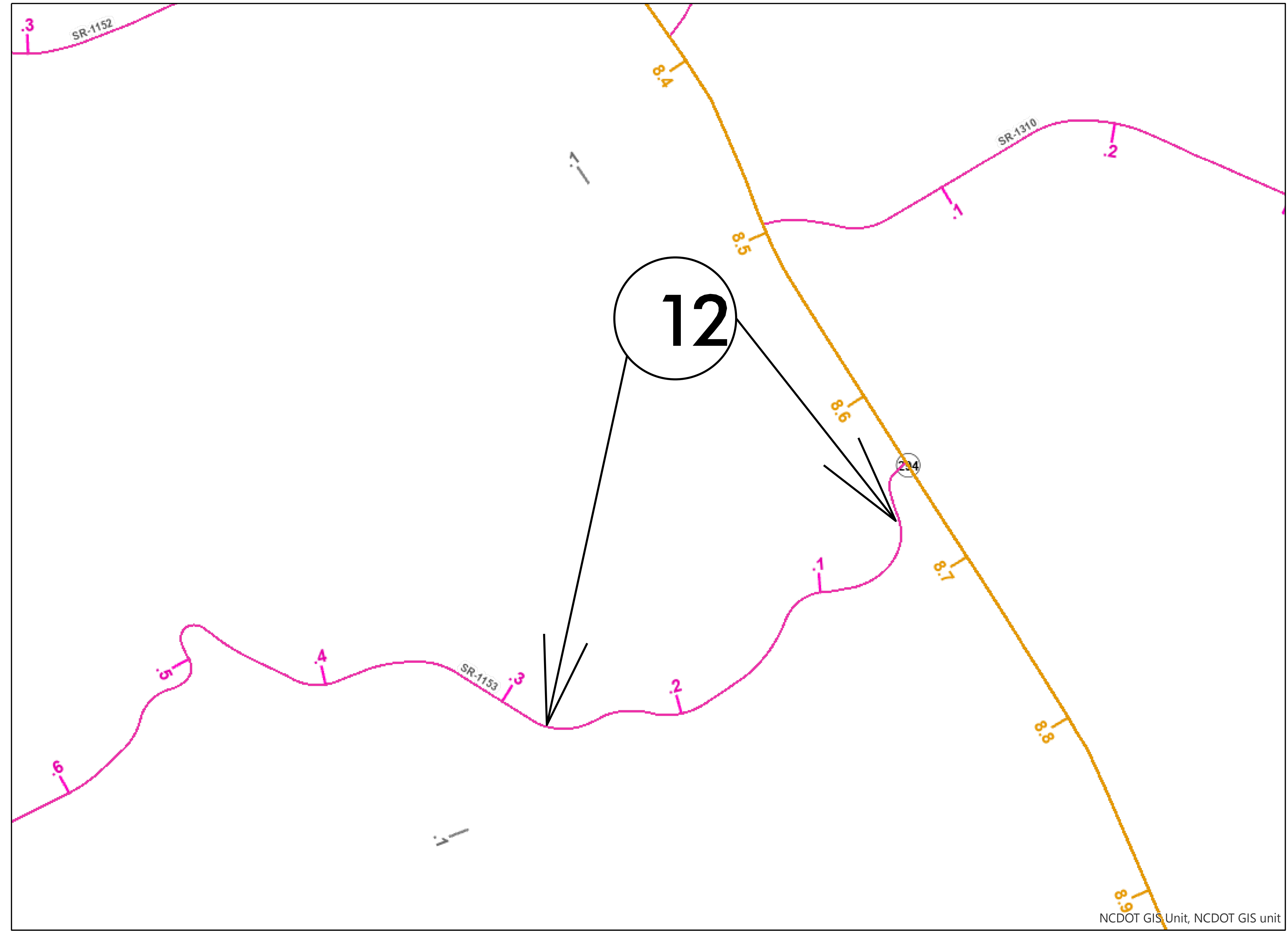
NCDOT GIS Unit, NCDOT GIS unit

CONTRACT: DN01154

09/08/99

CHEROKEE COUNTY

STATE	STATE PROJECT REFERENCE NO.	SHEET NO.	TOTAL SHEETS
N.C.	2026CPT.14.07.20202	9	
STATE PROJ. NO.	F. A. PROJ. NO.	DESCRIPTION	



MAP 12



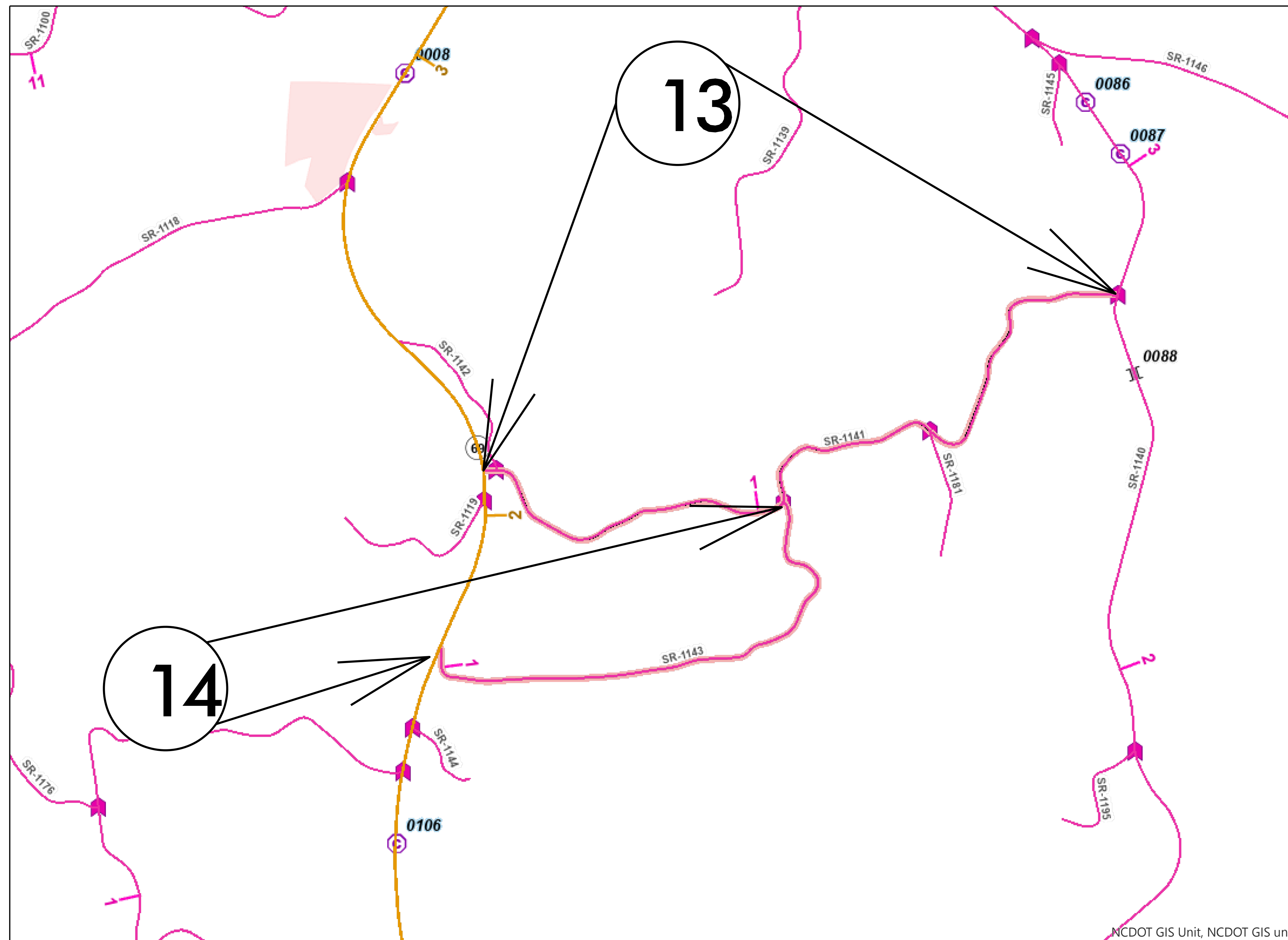
BEG

END

CONTRACT: DN01154

CLAY COUNTY

STATE	STATE PROJECT REFERENCE NO.	SHEET NO.	TOTAL SHEETS
N.C.	2026CPT.14.03.20222	10	
STATE PROJ. NO.	F. A. PROJ. NO.	DESCRIPTION	



MAP 13



BEG

END

MAP 14



BEG

END

NCDOT GIS Unit, NCDOT GIS unit

CONTRACT: DN01154

CLAY COUNTY

STATE	STATE PROJECT REFERENCE NO.	SHEET NO.	TOTAL SHEETS
N.C.	2026CPT.14.03.20222	11	
STATE PROJ. NO.	F. A. PROJ. NO.	DESCRIPTION	

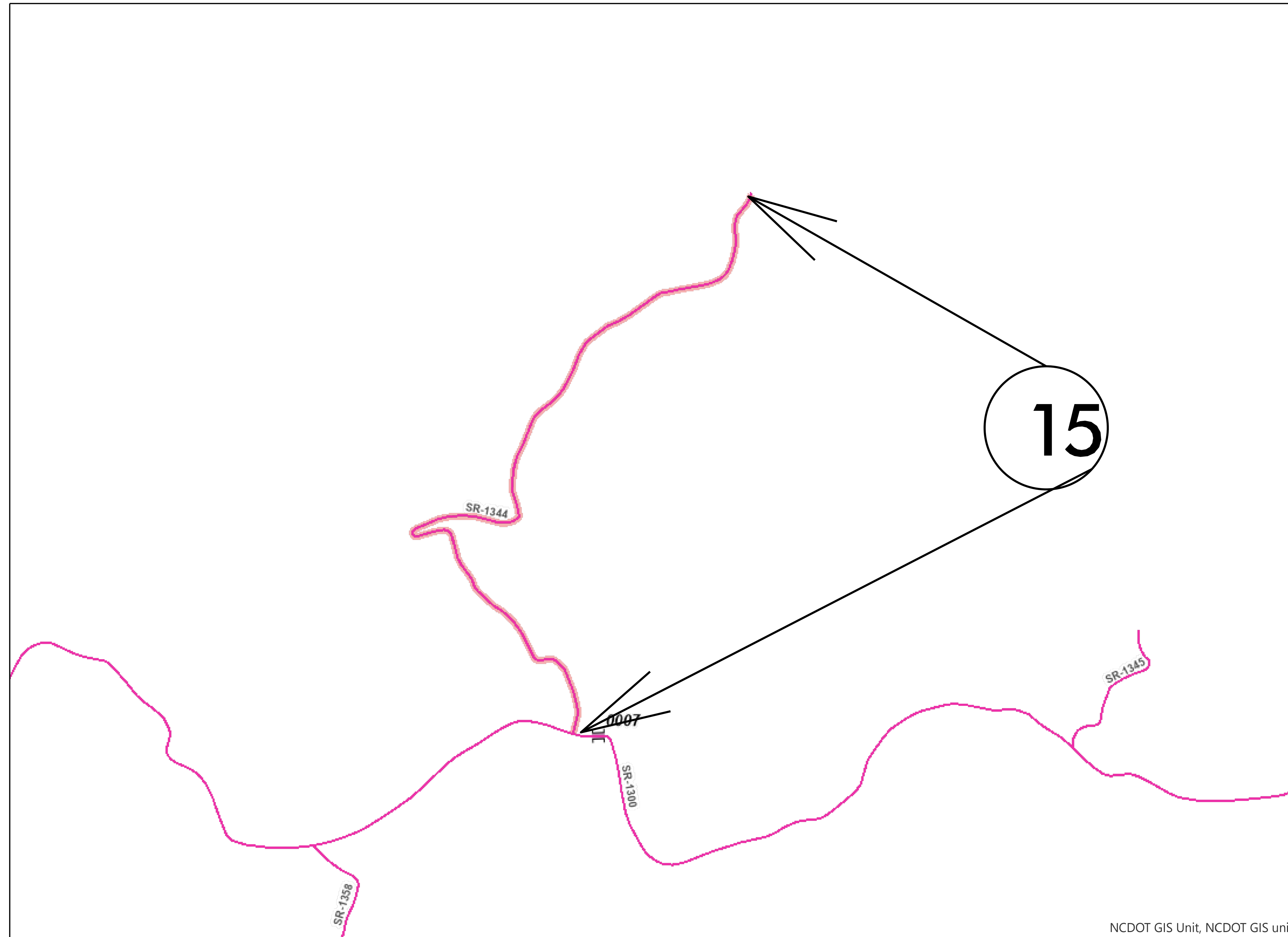


MAP 15



BEG

END

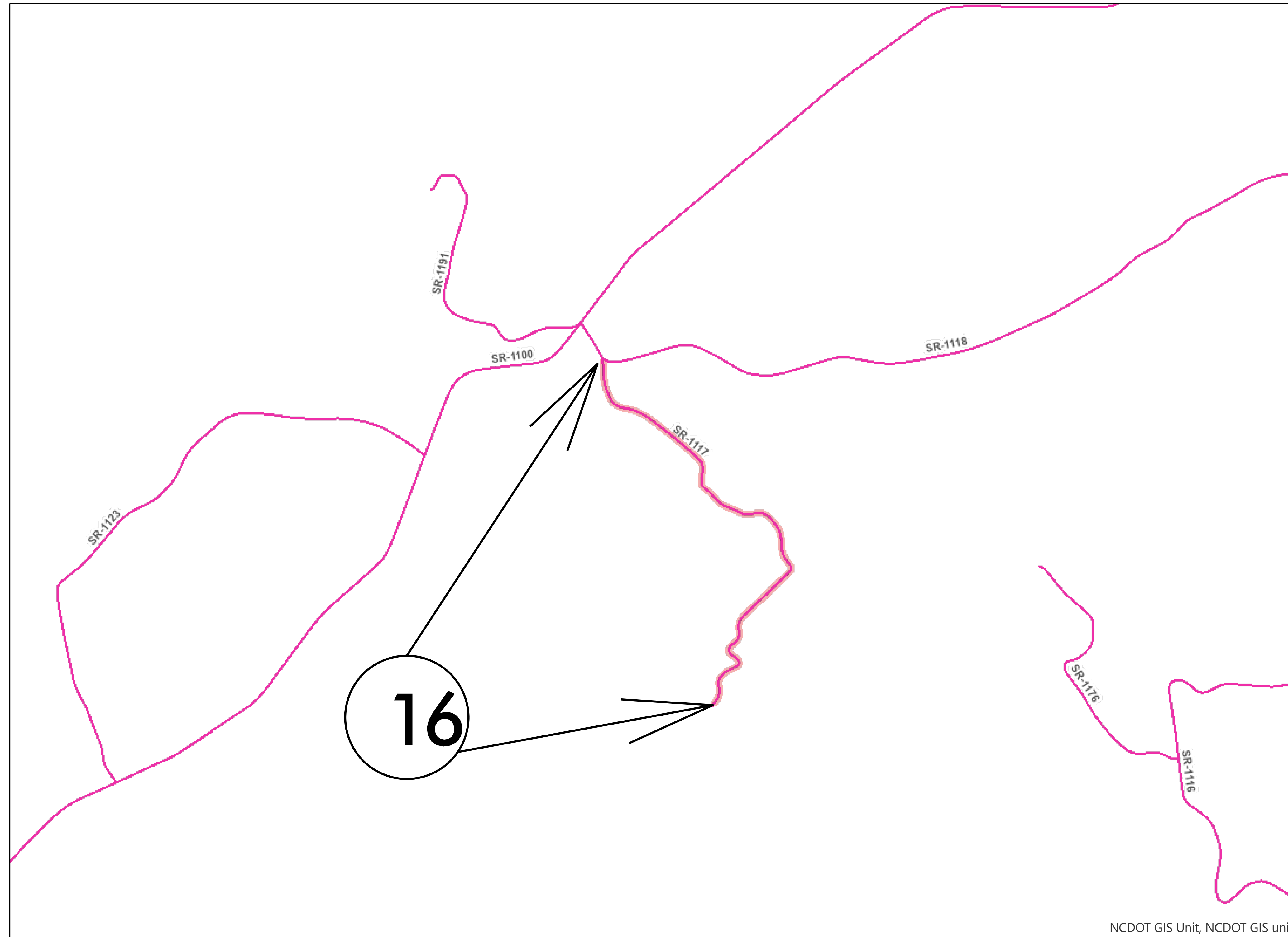


NCDOT GIS Unit, NCDOT GIS unit

CONTRACT: DN01154

CLAY COUNTY


STATE	STATE PROJECT REFERENCE NO.	SHEET NO.	TOTAL SHEETS
N.C.	2026CPT.14.03.20222	12	
STATE PROJ. NO.	F. A. PROJ. NO.	DESCRIPTION	



NCDOT GIS Unit, NCDOT GIS unit



MAP 16



BEG



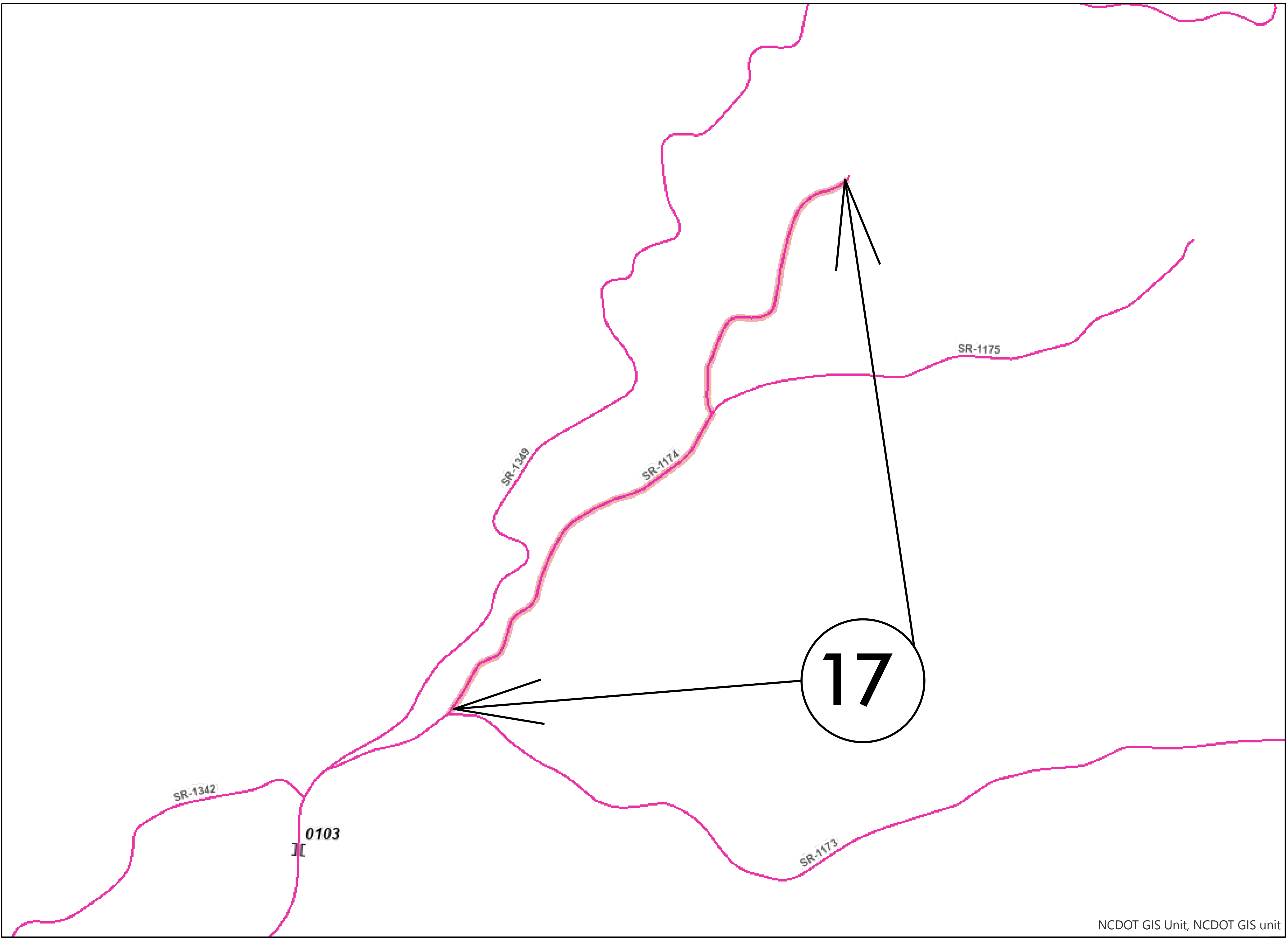
END

CONTRACT: DN01154

09/08/99

CLAY COUNTY

STATE	STATE PROJECT REFERENCE NO.	SHEET NO.	TOTAL SHEETS
N.C.	2026CPT.14.03.20222	13	
STATE PROJ. NO.	F. A. PROJ. NO.	DESCRIPTION	



MAP 17



BEG



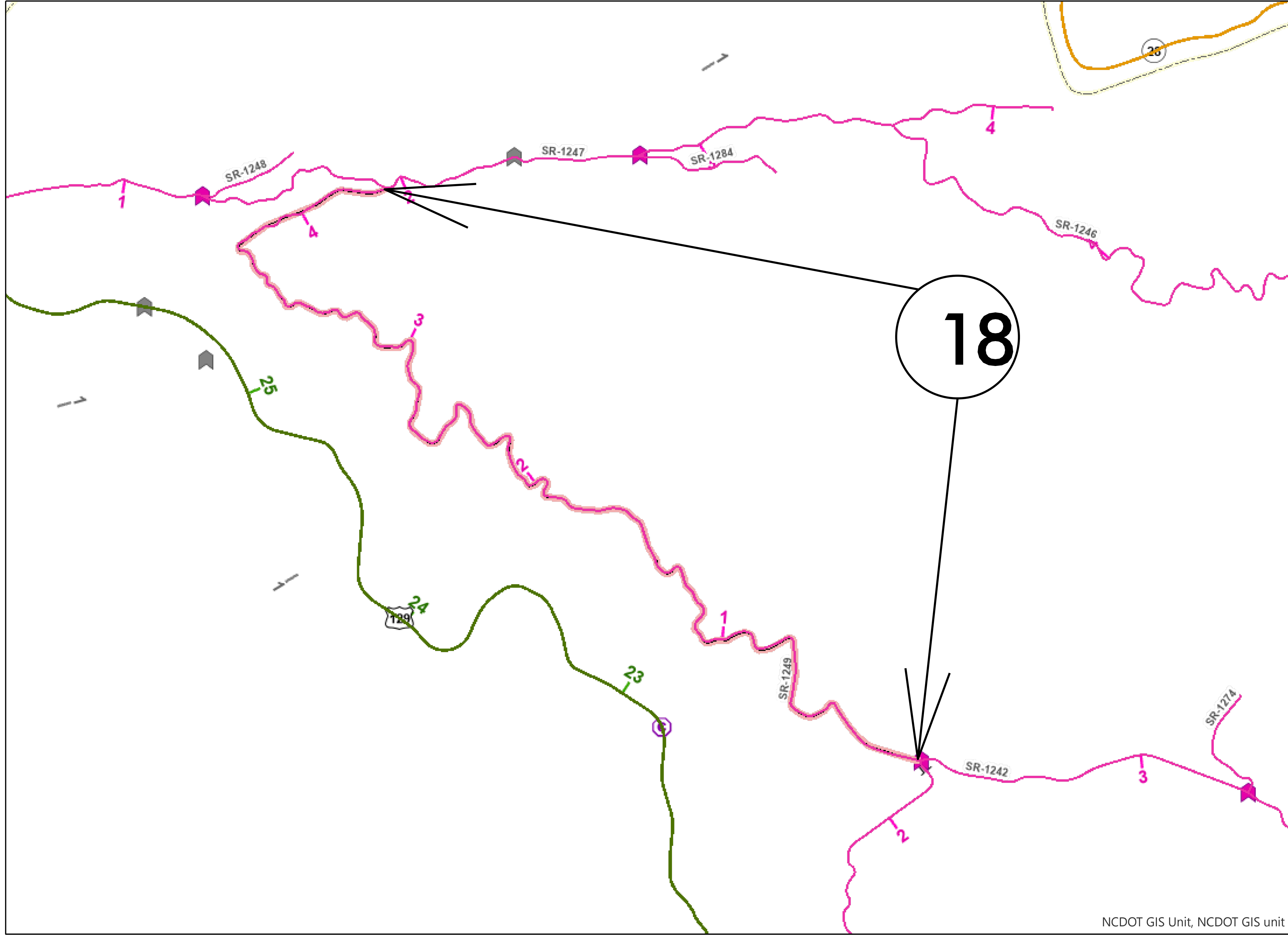
END

CONTRACT: DN01154

09/08/99

GRAHAM COUNTY

STATE	STATE PROJECT REFERENCE NO.	SHEET NO.	TOTAL SHEETS
N.C.	2026CPT.14.03.20382	14	
STATE PROJ. NO.	F. A. PROJ. NO.	DESCRIPTION	



MAP 18



BEG

END

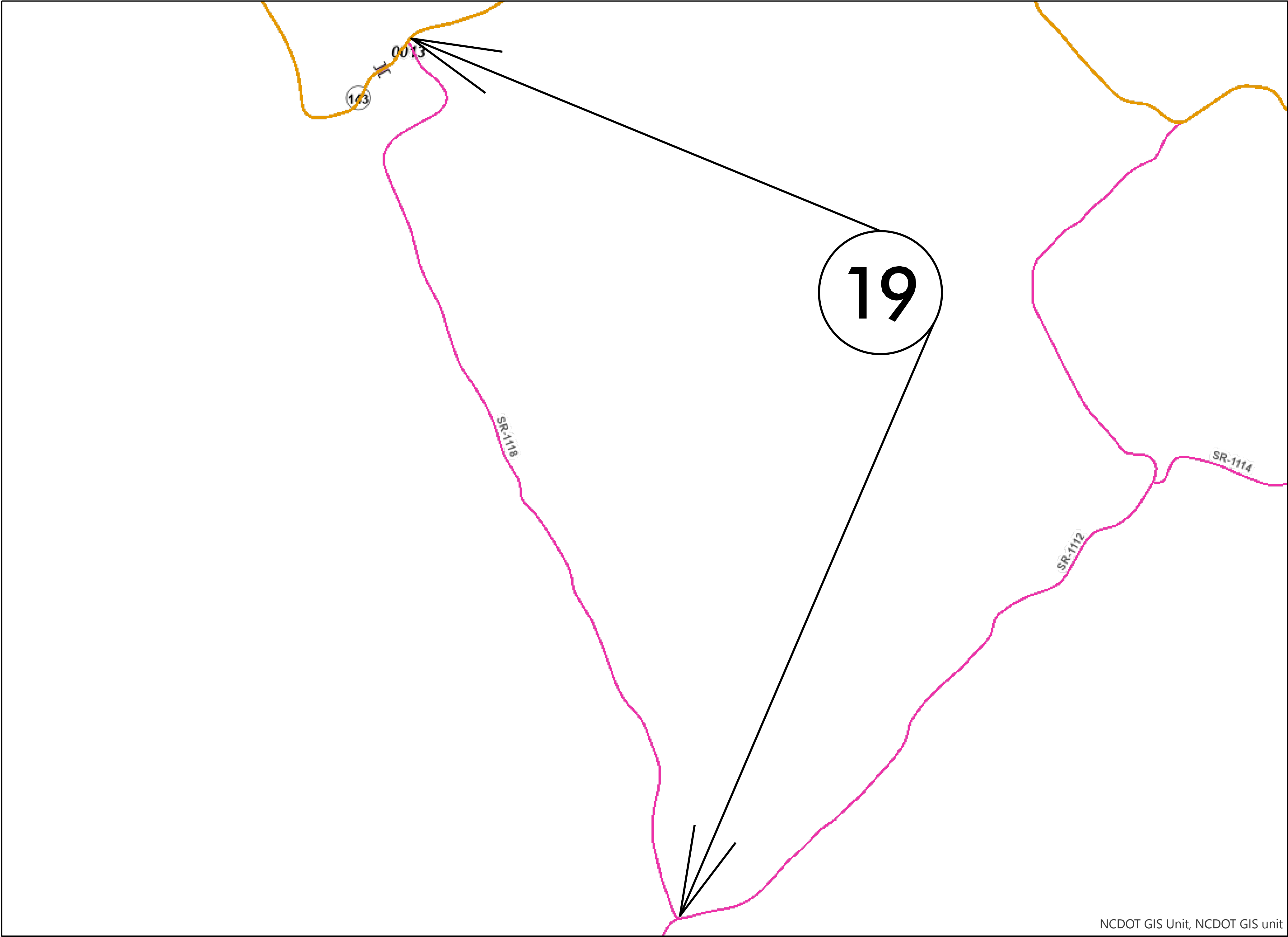
NCDOT GIS Unit, NCDOT GIS unit

CONTRACT: DN01154

09/08/99

GRAHAM COUNTY

STATE	STATE PROJECT REFERENCE NO.	SHEET NO.	TOTAL SHEETS
N.C.	2026CPT.14.03.20382	15	
STATE PROJ. NO.	F. A. PROJ. NO.	DESCRIPTION	



MAP 19



BEG

END

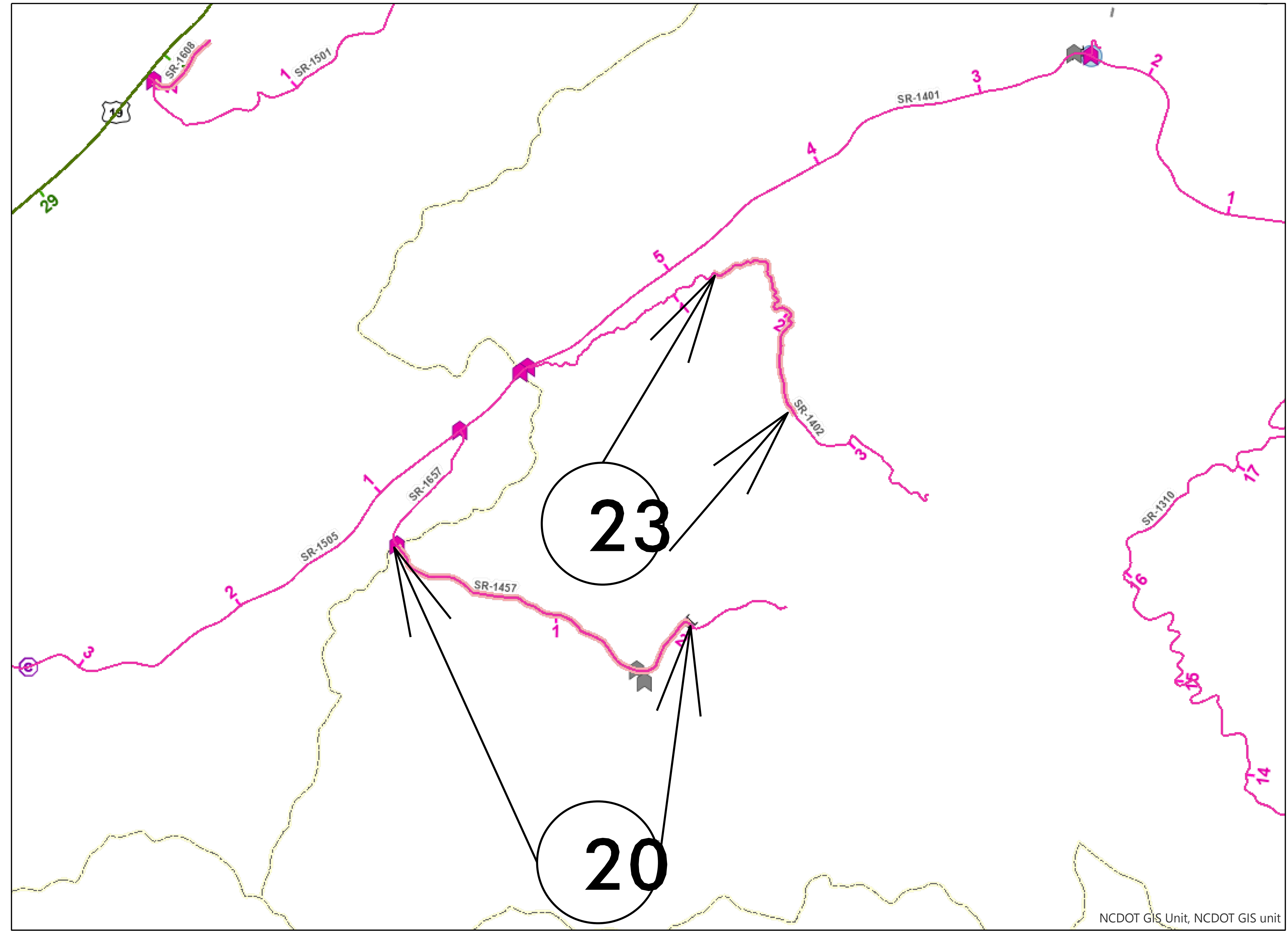
NCDOT GIS Unit, NCDOT GIS unit

CONTRACT: DN01154

09/08/99

MACON COUNTY

STATE	STATE PROJECT REFERENCE NO.	SHEET NO.	TOTAL SHEETS
N.C.	2026CPT.14.07.20562	16	
STATE PROJ. NO.	F. A. PROJ. NO.	DESCRIPTION	



MAP 20



BEG

END

MAP 23



BEG

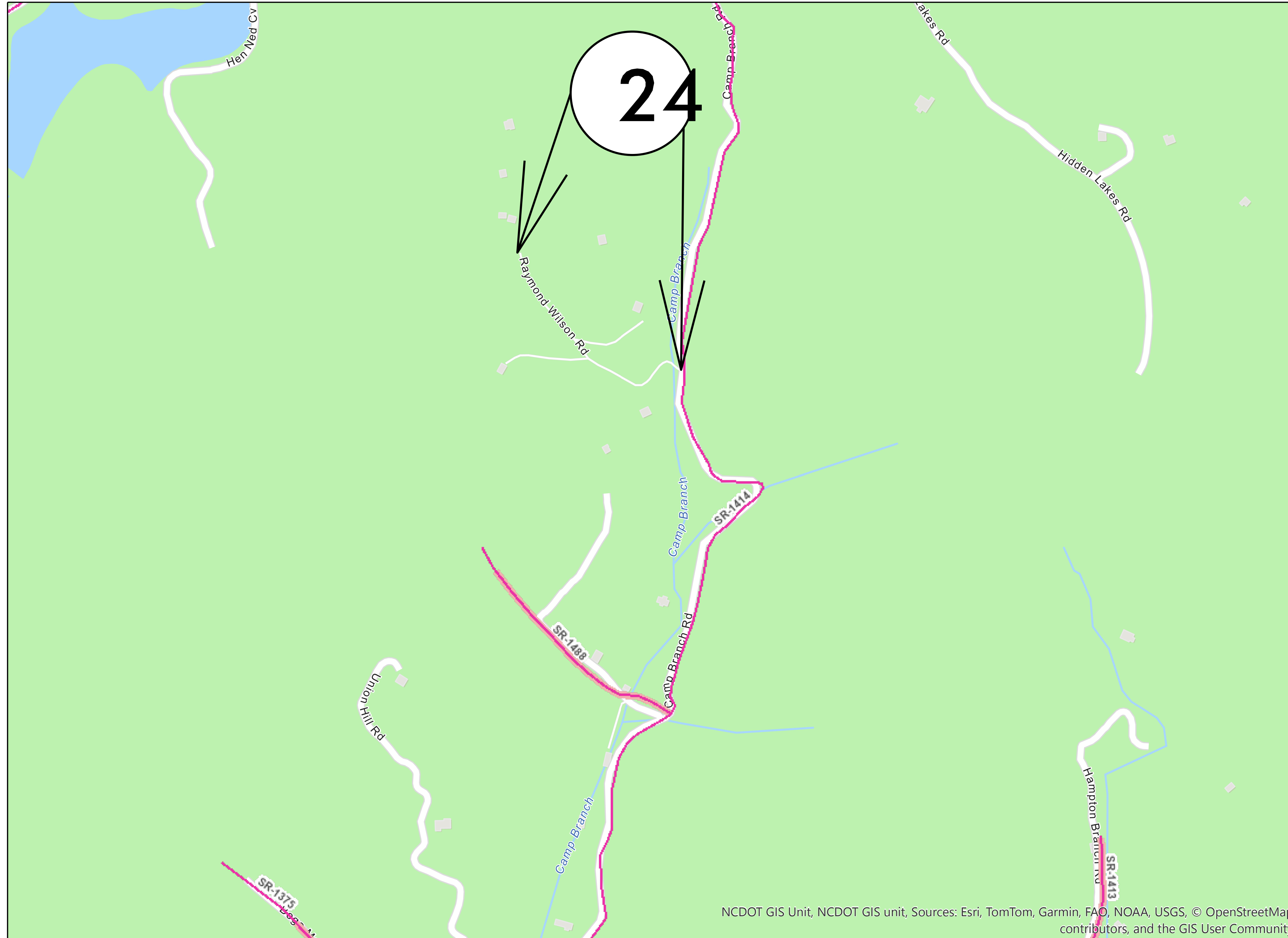
END

NCDOT GIS Unit, NCDOT GIS unit

CONTRACT: DN01154

MACON COUNTY

STATE	STATE PROJECT REFERENCE NO.	SHEET NO.	TOTAL SHEETS
N.C.	2026CPT.14.07.20562	18	
STATE PROJ. NO.	F. A. PROJ. NO.	DESCRIPTION	



NCDOT GIS Unit, NCDOT GIS unit, Sources: Esri, TomTom, Garmin, FAO, NOAA, USGS, © OpenStreetMap contributors, and the GIS User Community



MAP 24



BEG

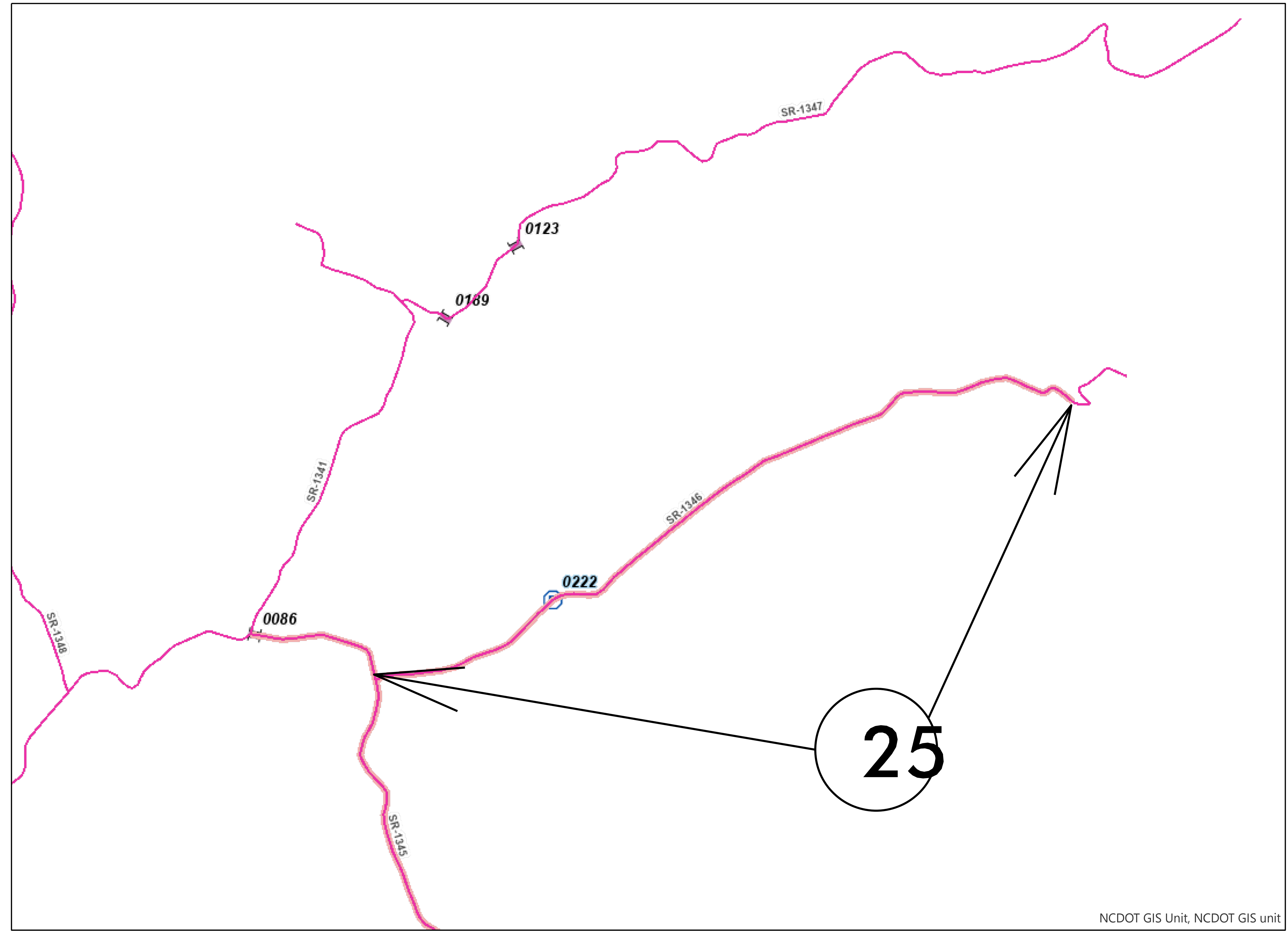
END

CONTRACT: DN01154

09/08/09

MACON COUNTY

STATE	STATE PROJECT REFERENCE NO.	SHEET NO.	TOTAL SHEETS
N.C.	2026CPT.14.07.20562	10	
STATE PROJ. NO.	F. A. PROJ. NO.	DESCRIPTION	



MAP 25



BEG

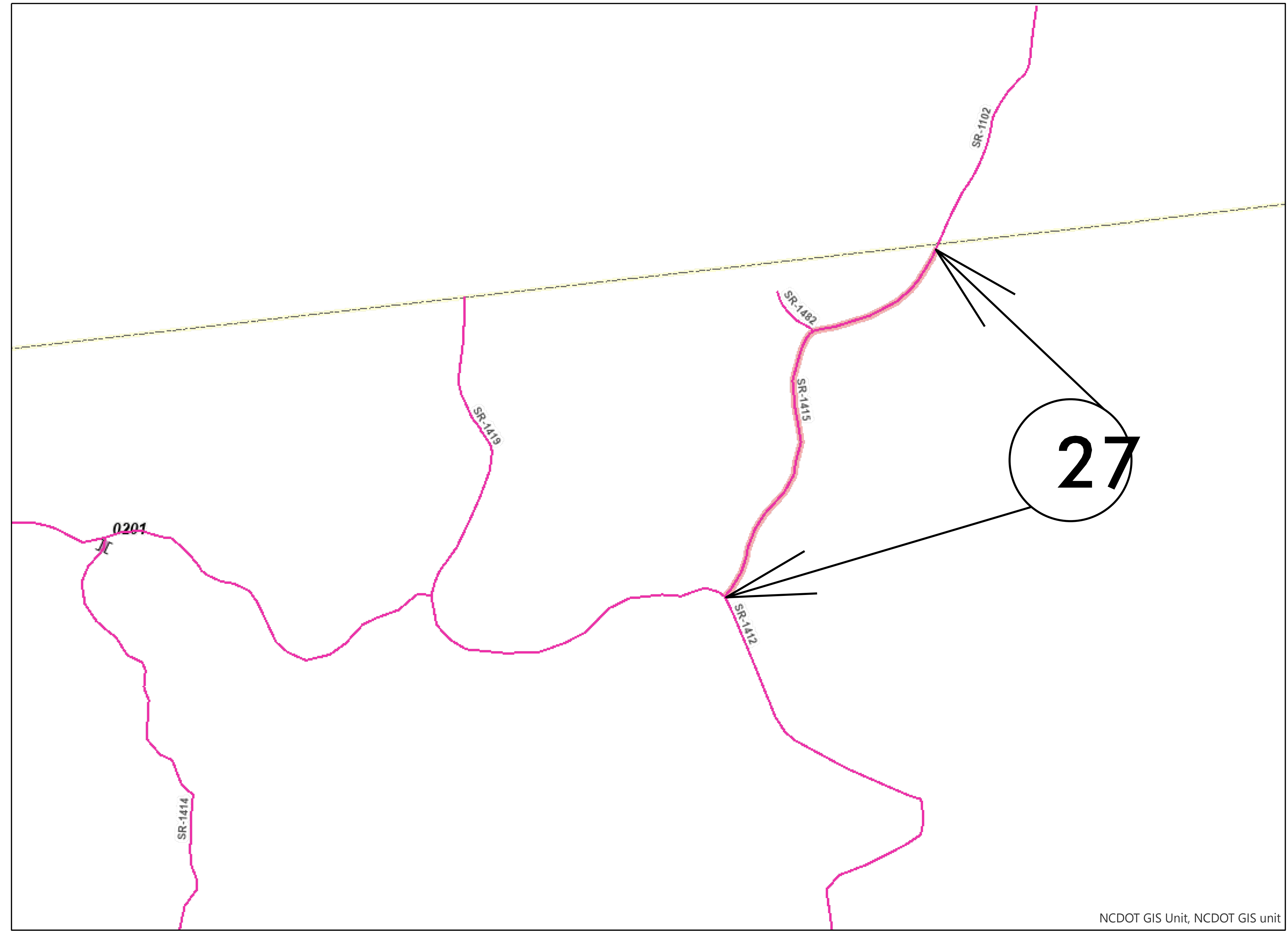
END

CONTRACT: DN01154

09/08/99

MACON COUNTY

STATE	STATE PROJECT REFERENCE NO.	SHEET NO.	TOTAL SHEETS
N.C.	2026CPT.14.07.20562	20	
STATE PROJ. NO.	F. A. PROJ. NO.	DESCRIPTION	



MAP 27



BEG

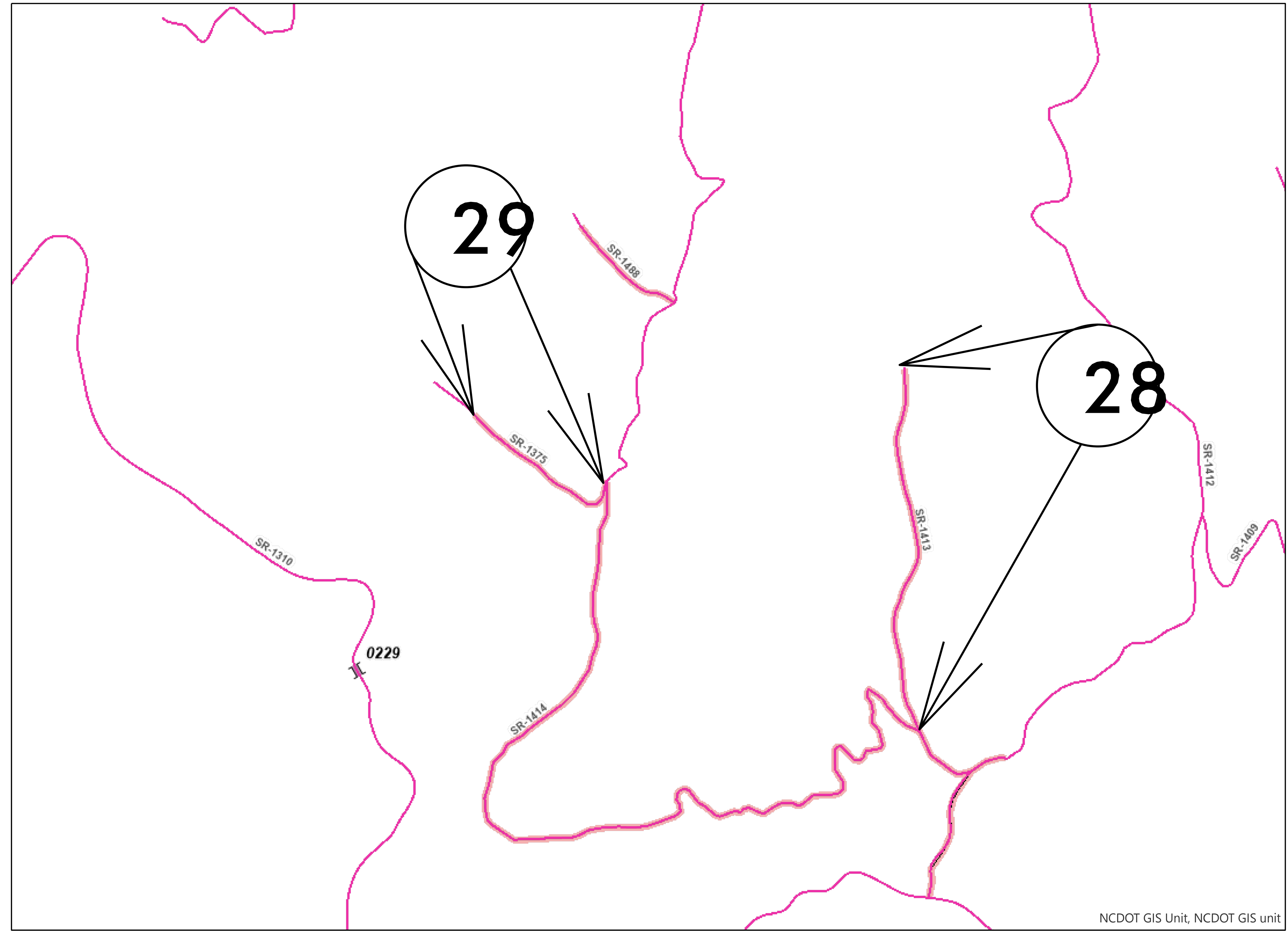
END

NCDOT GIS Unit, NCDOT GIS unit

CONTRACT: DN01154

STATE	STATE PROJECT REFERENCE NO.	SHEET NO.	TOTAL SHEETS
N.C.	2026CPT.14.07.20562	21	
STATE PROJ. NO.	F. A. PROJ. NO.	DESCRIPTION	

MACON COUNTY



NCDOT GIS Unit, NCDOT GIS unit



MAP 28



BEG

END

MAP 29



BEG

END

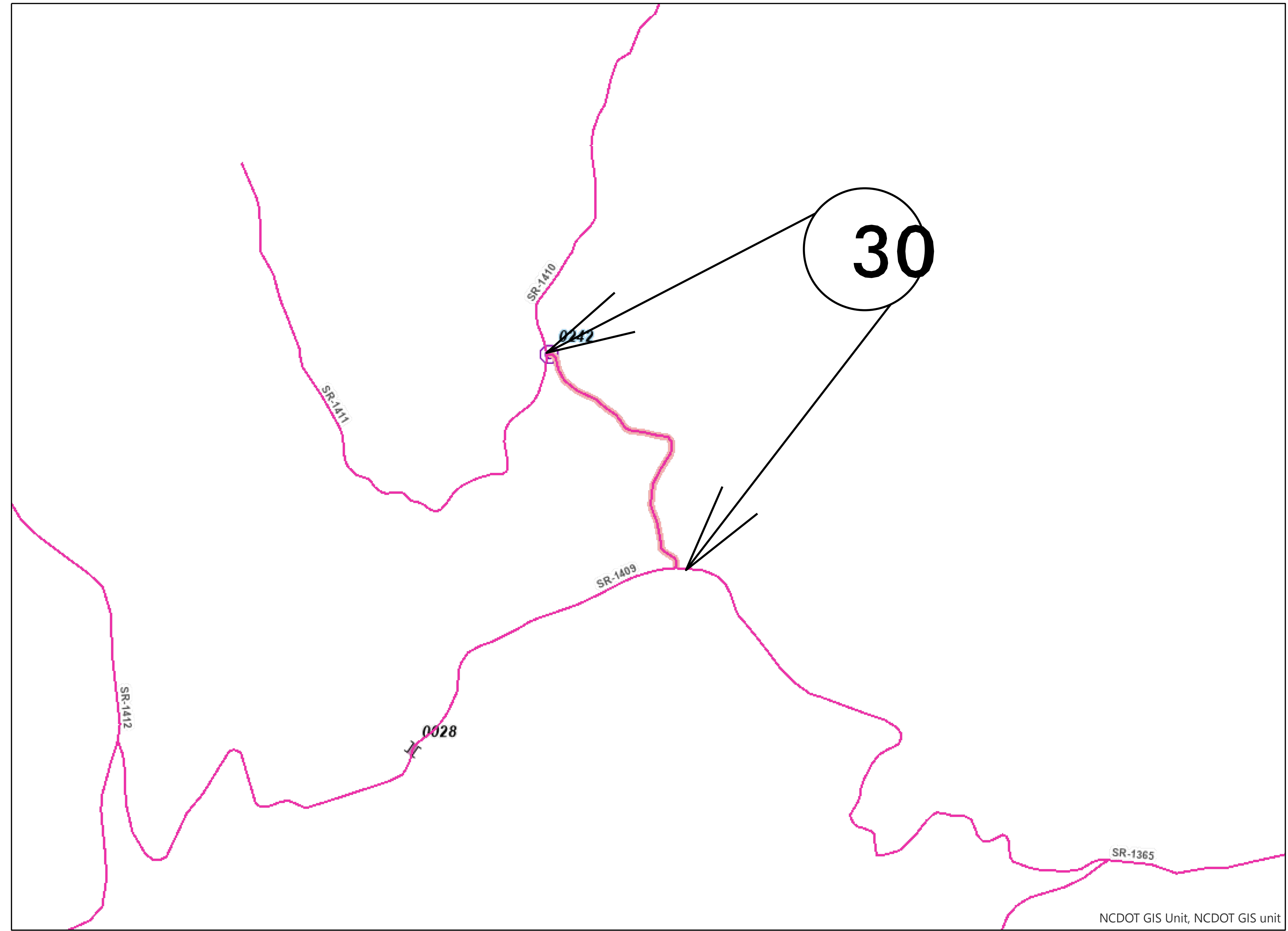
CONTRACT: DN01154

09/08/99

09/08/99

MACON COUNTY

STATE	STATE PROJECT REFERENCE NO.	SHEET NO.	TOTAL SHEETS
N.C.	2026CPT.14.07.20562	22	
STATE PROJ. NO.	F. A. PROJ. NO.	DESCRIPTION	



MAP 30



BEG



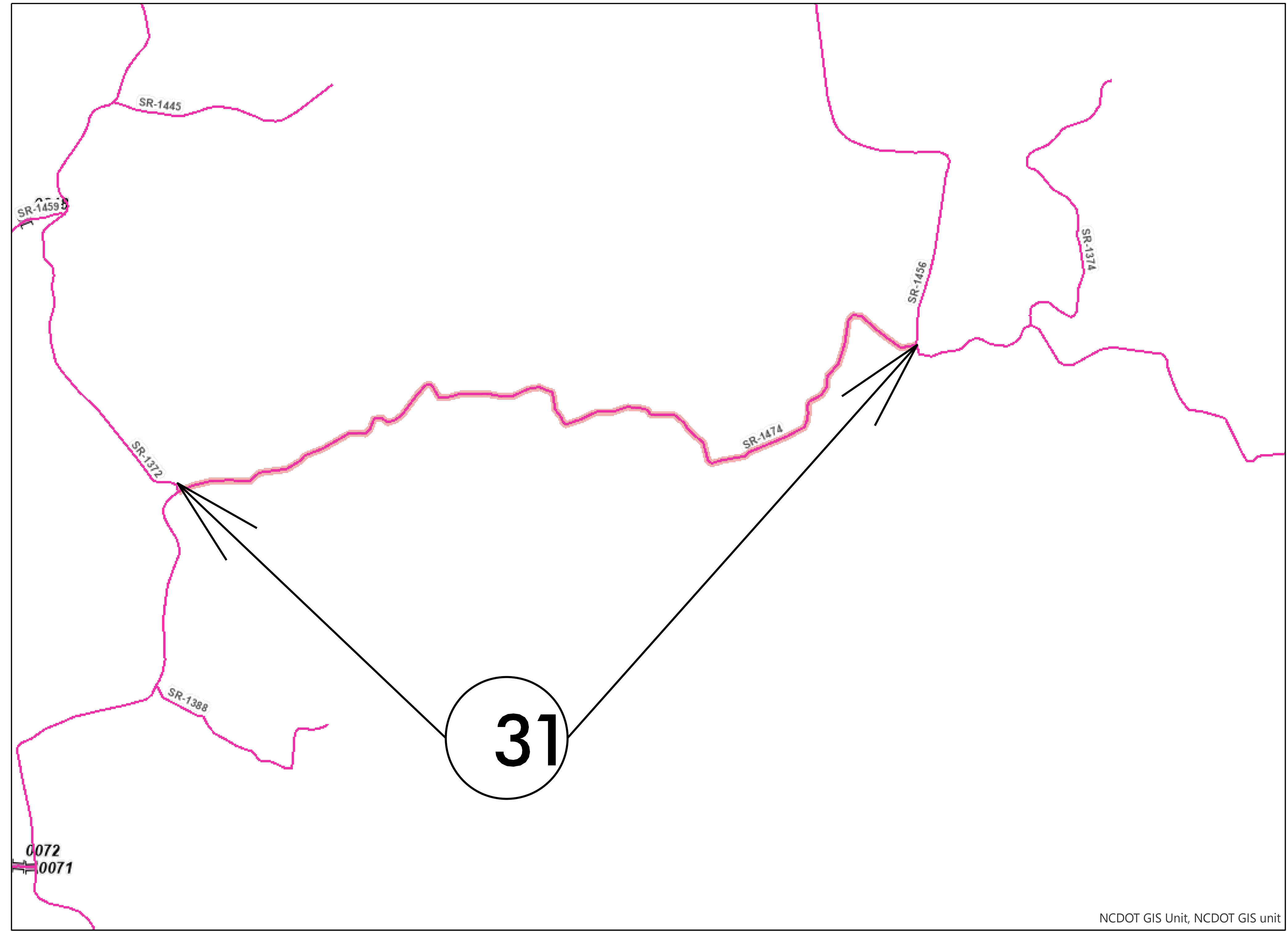
END

CONTRACT: DN01154

09/08/09

MACON COUNTY

STATE	STATE PROJECT REFERENCE NO.	SHEET NO.	TOTAL SHEETS
N.C.	2026CPT.14.07.20562	23	
STATE PROJ. NO.	F. A. PROJ. NO.	DESCRIPTION	



MAP 31



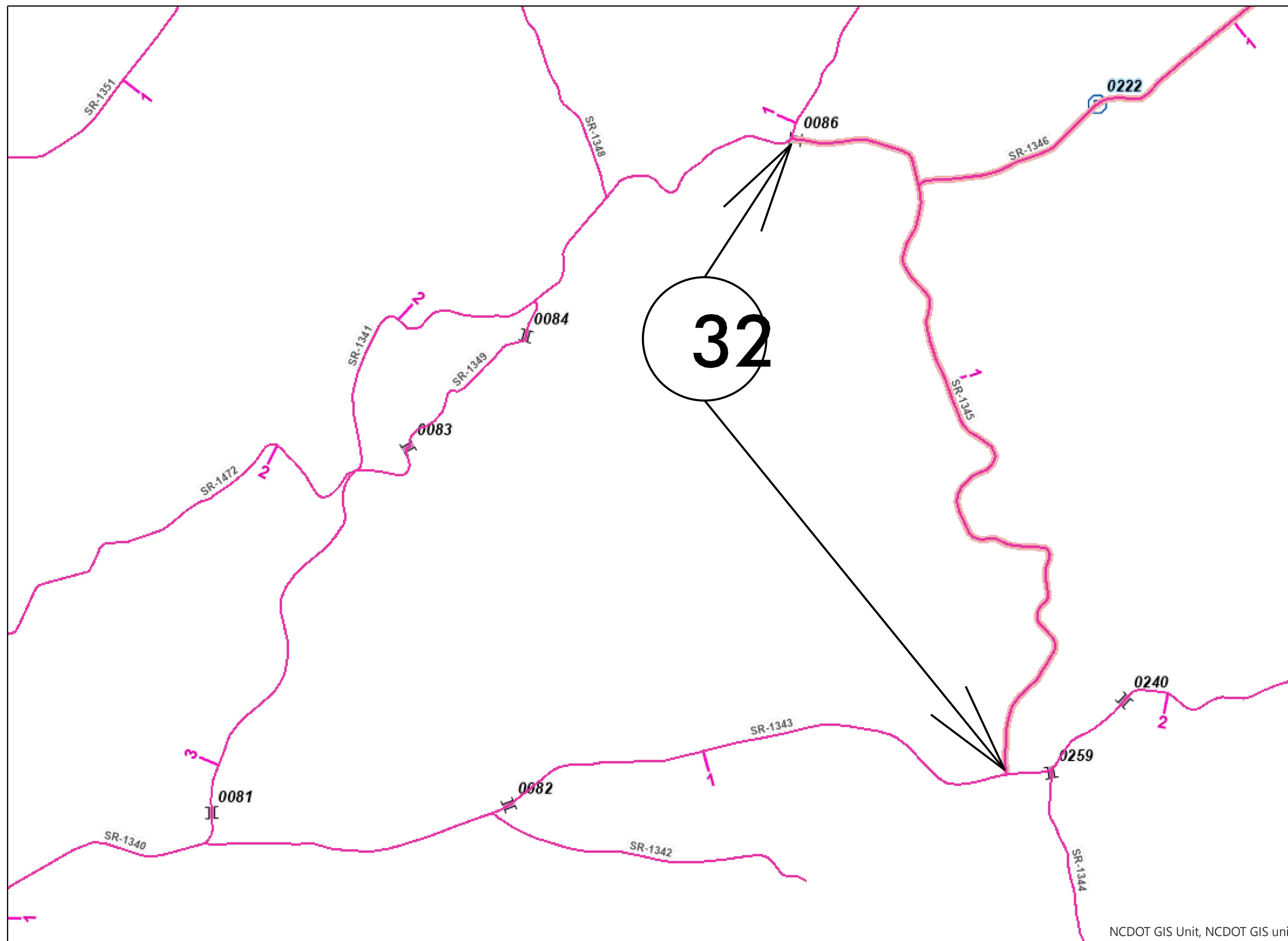
BEG

END

CONTRACT: DN01154

MACON COUNTY

STATE	STATE PROJECT REFERENCE NO.	SHEET NO.	TOTAL SHEETS
N.C.	2026CPT.14.07.20562	24	
STATE PROJ. NO.	F. A. PROJ. NO.	DESCRIPTION	



MAP 32



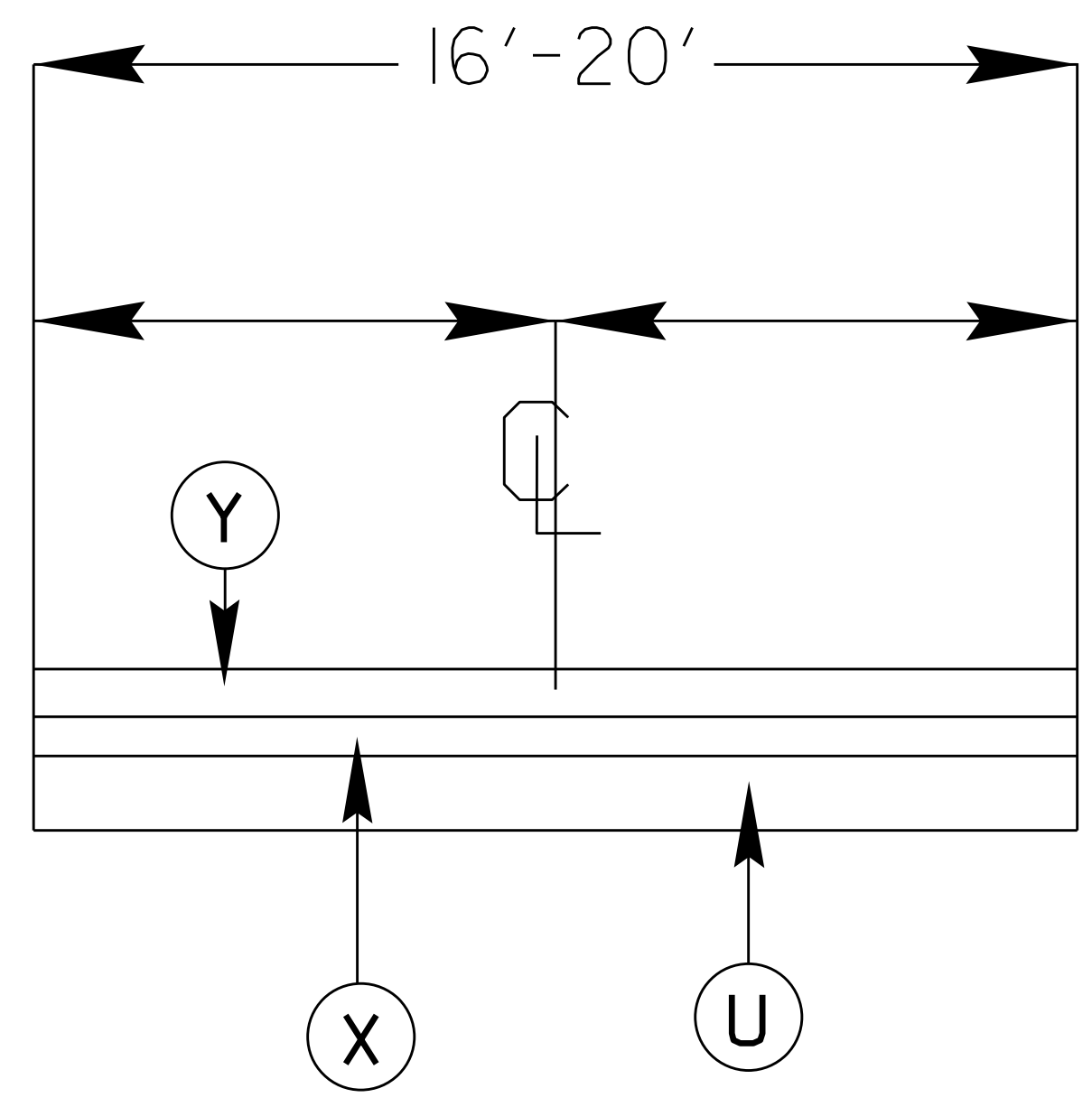
BEG

END

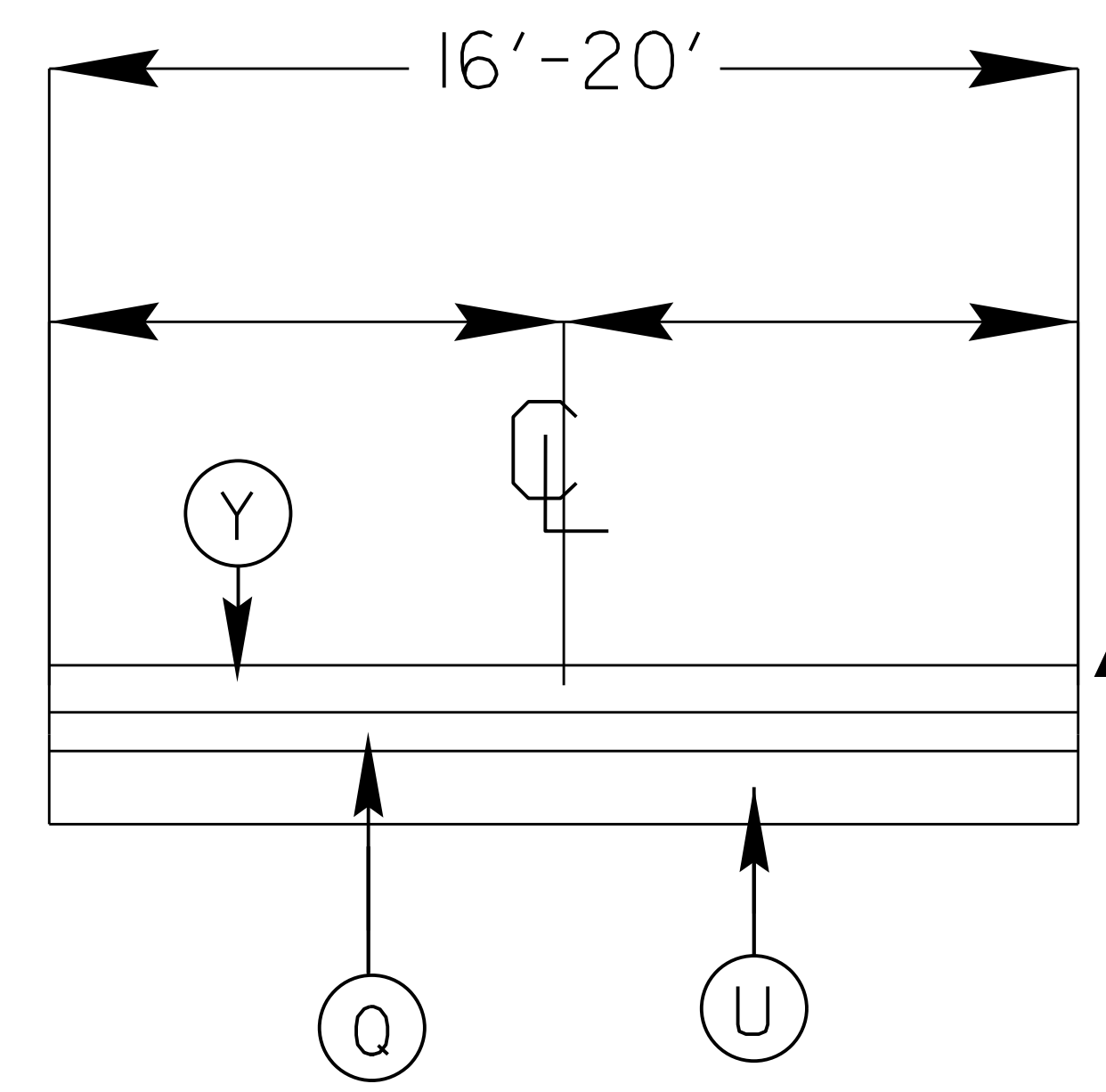
CONTRACT: DN01154

STATE	STATE PROJECT REFERENCE NO.	SHEET NO.	TOTAL SHEETS
N.C.	2026CPT.14.07.20202	25	
STATE PROJ. NO.	F. A. PROJ. NO.	DESCRIPTION	
2026CPT.14.07.20222			
2026CPT.14.07.20382			
2026CPT.14.07.20562			

TYPICAL 1



TYPICAL 2



SURFACING SCHEDULE

ITEM NO	DESCRIPTION
X	ASPHALT SURFACE TREATMENT DOUBLE SEAL
Y	FOG SEAL
U	EXISTING ASPHALT
Q	ASPHALT SURFACE TREATMENT MAT- DOUBLE SEAL

NOTE- TYPICAL 2 QUANTITY IS ONLY AN ESTIMATE FOR USE IN DISTRESSED AREAS THROUGH OUT ALL MAPS AS DIRECTED BY PROJECT ENGINEER EXCEPT DESIGNATED MAPS

CONTRACT: DN01154

09/08/99

STATE	STATE PROJECT REFERENCE NO.	SHEET NO.	TOTAL SHEETS
N.C.	2026CPT.14.07.20202	26	
STATE PROJ. NO.	F. A. PROJ. NO.	DESCRIPTION	
2026CPT.14.07.20222			
2026CPT.14.07.20382			
2026CPT.14.07.20562			

Bridge Structure Table

Map #	Route No.	Road Name	County	Structure No.	Posted SV (Tons)	Posted TTST (Tons)	Paving Across Bridge
9	SR 1108	Hothouse Rd	Cherokee	190179	99	99	Yes
11	SR 1520	Vengeance Crk Rd	Cherokee	190115	23	99	Yes
11	SR 1520	Vengeance Crk Rd	Cherokee	190080	25	41	Yes
11	SR 1520	Vengeance Crk Rd	Cherokee	190143	99	99	Yes

CONTRACT: DN01154

09/08/99

PROJECT NO.	SHEET NO.	TOTAL NO.
2026CPT.14.07.20202, 2026CPT.14.07.20222 2026CPT.14.07.20382, ETC.	27	

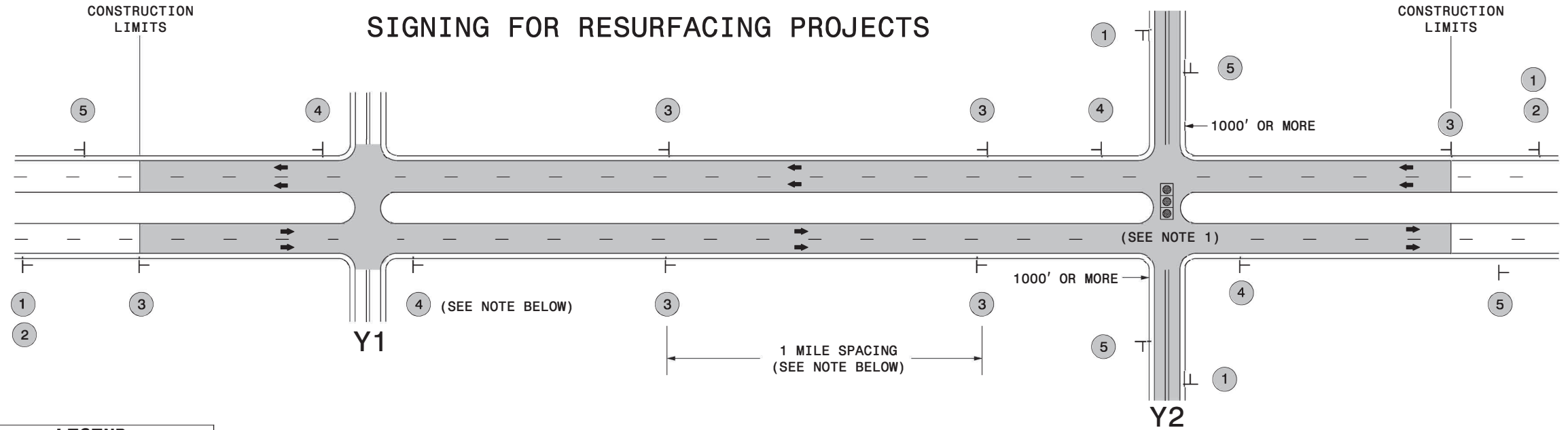
SUMMARY OF QUANTITIES

PROJECT NO	COUNTY	MAP NO	ROUTE	DESCRIPTION	TYP NO	LANES	LANE TYPE	LENGTH	WIDTH	BEGIN MP	END MP	1749000000-E	1803500000-E	1820000000-E	1838000000-E	
												ASPHALT SURFACE TREATMENT, MAT & DOUBLE SEAL	ASPHALT SURFACE TREATMENT, DOUBLE SEAL	ASPHALT SURFACE TREATMENT, FOG SEAL	EMULSION FOR ASPHALT SURFACE TREATMENT	
												MI	FT	SY	SY	SY
2026CPT.14.07.20202	Cherokee	1	SR-1526 / LONG BRANCH RD	FROM NC 141 TO EOM	1	2	2WU	1.100	18	0.000	1.100	8,508	12,197	12,197	13,528	
TOTAL FOR MAP NO. 1												8,508	12,197	12,197	13,528	
2026CPT.14.07.20202	Cherokee	2	SR-1374 / MALTBY RD	FROM US 19 TO SR 1428	1	2	2WU	1.770	18	0.000	1.770		19,626	19,626	10,990	
TOTAL FOR MAP NO. 2												1,770	19,626	19,626	10,990	
2026CPT.14.07.20202	Cherokee	3	SR-1447 / HANGING DOG CAMPGROUND RD	FROM USR 1326 TO EOM	1	2	2WU	1.890	18	0.000	1.890		20,945	20,945	11,729	
TOTAL FOR MAP NO. 3												1,890	20,945	20,945	11,729	
2026CPT.14.07.20202	Cherokee	4	SR-1507 / PISGAH RD	FROM SR 1388 TO SR 1516	1	2	2WU	3.660	18	0.000	3.660		40,582	40,582	22,726	
TOTAL FOR MAP NO. 4												3,660	40,582	40,582	22,726	
2026CPT.14.07.20202	Cherokee	5	SR-1514 / CONNAHETA AVE	FROM SR 1513 TO EOM	1	2	2WU	0.690	18	0.350	1.040		7,651	7,651	4,284	
TOTAL FOR MAP NO. 5												0,690	7,651	7,651	4,284	
2026CPT.14.07.20202	Cherokee	6	SR-1542 / YONCE RD	FROM NC 141 TO EOM	1	2	2WU	0.530	18	0.000	0.530		5,877	5,877	3,291	
TOTAL FOR MAP NO. 6												0,530	5,877	5,877	3,291	
2026CPT.14.07.20202	Cherokee	7	SR-1547 / CLAYTON RD	FROM US 64 TO EOM	1	2	2WU	0.560	18	0.000	0.560		6,209	6,209	3,477	
TOTAL FOR MAP NO. 7												0,560	6,209	6,209	3,477	
2026CPT.14.07.20202	Cherokee	8	SR-1608 / STOVER RD	FROM SR 1501 TO EOM	1	2	2WU	0.430	18	0.000	0.430		4,768	4,768	2,670	
TOTAL FOR MAP NO. 8												0,430	4,768	4,768	2,670	
2026CPT.14.07.20202	Cherokee	9	SR-1108 / HOTHOUSE RD	FROM SR 1107 TO GASL	1	2	2WU	1.070	18	0.000	1.070		11,864	11,864	6,644	
TOTAL FOR MAP NO. 9												1,070	11,864	11,864	6,644	
2026CPT.14.07.20202	Cherokee	10	SR-1307 / GRAHAM RD	FROM SR 1303 TO EOM	1	2	2WU	1.000	18	0.000	1.000		11,088	11,088	6,209	
TOTAL FOR MAP NO. 10												1,000	11,088	11,088	6,209	
2026CPT.14.07.20202	Cherokee	11	SR-1520 / VENGEANCE CREEK RD	FROM NC 141 TO EOM	1	2	2WU	2.430	18	0.000	2.430		26,911	26,911	15,070	
TOTAL FOR MAP NO. 11												2,430	26,911	26,911	15,070	
2026CPT.14.07.20202	Cherokee	12	SR-1153 / RADFORD RD	FROM NC 294 TO EOM	1	2	2WU	0.220	18	0.060	0.280		2,439	2,439	1,366	
TOTAL FOR MAP NO. 12												0,220	2,439	2,439	1,366	
TOTAL FOR PROJ NO. 2026CPT.14.07.20202												15,350	8,508	170,157	170,157	101,984
2026CPT.14.07.20222	Clay	13	SR-1141 / SWAIMS RD	FROM SR 1140 TO US 69	1	2	2WU	1.610	18	0.000	1.610		3,487	17,852	17,852	12,959
TOTAL FOR MAP NO. 13												1,610	3,487	17,852	17,852	12,959
2026CPT.14.07.20222	Clay	14	SR-1143 / BARNARD RD	FROM SR 1141 TO US 69	1	2	2WU	1.040	18	0.000	1.040		11,532	11,532	6,458	
TOTAL FOR MAP NO. 14												1,040	11,532	11,532	6,458	
2026CPT.14.07.20222	Clay	15	SR-1344 / FIRES CREEK WILDLIFE RD	FROM SR 1300 TO EOP	1	2	2WU	1.780	18	0.000	1.780		19,737	19,737	11,053	
TOTAL FOR MAP NO. 15												1,780	19,737	19,737	11,053	
2026CPT.14.07.20222	Clay	16	SR-1117 / WATTERS RD	FROM SR 1118 TO EOM	1	2	2WU	0.950	18	0.000	0.950		10,534	10,534	5,899	
TOTAL FOR MAP NO. 16												0,950	10,534	10,534	5,899	
2026CPT.14.07.20222	Clay	17	SR-1174 / NORTH BROOKS COVE RD	FROM SR 1173 TO EOM	1	2	2WU	1.390	18	0.000	1.390		10,090	10,090	5,650	
TOTAL FOR MAP NO. 17												1,390	10,090	10,090	5,650	
TOTAL FOR PROJ NO. 2026CPT.14.07.20222												6,770	3,487	69,745	69,745	42,019
2026CPT.14.07.20382	Graham	18	SR-1249 / OLD FIELD GAP RD	FROM SR 1242 TO SR 1247	1	2	2WU	4.330	18	0.000	4.330		3,452	47,978	47,978	26,868
TOTAL FOR MAP NO. 18												4,330	3,452	47,978	47,978	26,868
2026CPT.14.07.20382	Graham	19	SR-1118 / I U GAP RD	FROM NC 143 TO SR 1112		2	2WU	1.900	18	0.000	1.900		21,067	21,067	11,798	
TOTAL FOR MAP NO. 19												1,900	21,067	21,067	11,798	
TOTAL FOR PROJ NO. 2026CPT.14.07.20382												6,230	3,452	69,045	69,045	38,666
2026CPT.14.07.20562	Macon	20	SR-1457 / BIG CHOGA RD	FROM CL TO EOP	1	2	2WU	1.980	20	0.000	1.980		8,986	24,394	24,394	19,507
TOTAL FOR MAP NO. 20												1,980	8,986	24,394	24,394	19,507
2026CPT.14.07.20562	Macon	21	SR-1414 / CAMP BRANCH RD	FROM SR 1412 TO SR 1414	1	2	2WU	1.980	18	0.000	1.980		23,728	23,728	13,288	
TOTAL FOR MAP NO. 21												1,980	23,728	23,728	13,288	
2026CPT.14.07.20562	Macon	22	SR-1404 / LONG BRANCH RD	FROM SR 1397 TO SR 1310	1	2	2WU	2.880	18	0.000	2.880		31,933	31,933	17,883	
TOTAL FOR MAP NO. 22												2,880	31,933	31,933	17,883	
2026CPT.14.07.20562	Macon	23	SR-1402 / LITTLE CHOGA RD	FROM SR 1402 TO EOP	1	2	2WU	1.340	18	1.290	2.630		14,858	14,858	8,320	
TOTAL FOR MAP NO. 23												1,340	14,858	14,858	8,320	
2026CPT.14.07.20562	Macon	24	SR-1488 / PASSMORE RD	FROM SR 1414 TO EOP	1	2	2WU	0.240	18	0.000	0.240		2,661	2,661	1,490	
TOTAL FOR MAP NO. 24												0,240	2,661	2,661	1,490	
2026CPT.14.07.20562	Macon	25	SR-1346 / MICA CITY RD	FROM SR 1341 TO EOP	1	2	2WU	1.840	18	0.000	1.840		24,402	24,402	11,425	
TOTAL FOR MAP NO. 25												1,840	24,402	24,402	11,425	
2026CPT.14.07.20562	Macon	26	SR-1412 / WINDINGSTAIRS RD	FROM SR 1310 TO SR 1412	1	2	2WU	0.340	18	0.000	0.340		4,189	4,189	2,346	
TOTAL FOR MAP NO. 26												0,340	4,189	4,189	2,346	
2026CPT.14.07.20562	Macon	27	SR-1415 / FAIRVIEW LN	FROM SR 1412 TO EOP	1	2	2WU	0.520	18	0.000	0.520		5,766	5,766	3,229	
TOTAL FOR MAP NO. 27												0,520	5,766	5,766	3,229	
2026CPT.14.07.20562	Macon	28	SR-1413 / HAMPTON BRANCH RD	FROM SR 1414 TO EOM	1	2	2WU	0.730	18	0.000	0.730		8,050	8,050	4,508	
TOTAL FOR MAP NO. 28												0,730	8,050	8,050	4,508	
2026CPT.14.07.20562	Macon	29	SR-1375 / BOGA MEMORY LN	FROM SR 1414 TO EOP	1	2	2WU	0.350	18	0.000	0.350		3,881	3,881	2,173	
TOTAL FOR MAP NO. 29												0,350	3,881	3,881	2,173	
2026CPT.14.07.20562	Macon	30	SR-1410 / PARTRIDGE CREEK RD	FROM SR 1409 TO SR 1411	1	2	2WU	0.350	18	0.000	0.350		20,369	20,369	11,406	
TOTAL FOR MAP NO. 30												0,350	20,369	20,369	11,406	
2026CPT.14.07.20562	Macon	31	SR-1474 / SALDEER MOUNTAIN RD	FROM SR 1372 TO SR 1456	1	2	2WU	1.840	18	0.000	1.840		14,858	14,858	8,320	
TOTAL FOR MAP NO. 31												1,840	14,858	14,858	8,320	
2026CPT.14.07.20562	Macon	32	SR-1345 / NED HILL RD	FROM SR 1342 TO SR 1346	1	2	2WU	1.410	18	0.000	1.410		15,623	15,623	8,749	
TOTAL FOR MAP NO. 32												1,410	15,623	15,623	8,749	
TOTAL FOR PROJ NO. 2026CPT.14.07.20562												15,800	8,986	194,712	194,712	112,644
GRAND TOTAL												44,150	24,433	503,659	503,659	295,313

PROJECT NO.	SHEET NO.	TOTAL NO.
2026CPT.14.07.20202, 2026CPT.14.07.20222	28	
2026CPT.14.07.20382, ETC.		

THERMOPLASTIC AND PAINT QUANTITIES

PROJECT NO	COUNTY	MAP NO	ROUTE	DESCRIPTION	TYP NO	LANES	LANE TYPE	LENGTH	WIDTH	BEGIN MP	END MP	441300000-E	445700000-N	489000000-E	489000000-E	489000000-E				
												WORK ZONE ADVANCE/GENERAL WARNING SIGNING	TEMPORARY TRAFFIC CONTROL	WHITE HOT SPRAY THERMOPLASTIC PAVEMENT MARKING LINES (4", 60 MILS)	YELLOW HOT SPRAY THERMOPLASTIC PAVEMENT MARKING LINES (4", 60 MILS)	WHITE HOT SPRAY THERMO (24", 60 MILS)				
												SF	LS	LF	LF	LF				
2026CPT.14.07.20202	Cherokee	1	SR-1526 / LONG BRANCH RD	FROM NC 141 TO EOM	1	2	2WU	1.1	18	0	1.1	123	0.04	11,616	11,616					
TOTAL FOR MAP NO. 1												123	0.04	11,616	11,616					
2026CPT.14.07.20202	Cherokee	2	SR-1374 / MALTBY RD	FROM US 19 TO SR 1428	1	2	2WU	1.77	18	0	1.77	198	0.04	18,691	18,691					
TOTAL FOR MAP NO. 2												198	0.04	18,691	18,691					
2026CPT.14.07.20202	Cherokee	3	SR-1447 / HANGING DOG CAMPGROUND RD	FROM USR 1326 TO EOM	1	2	2WU	1.89	18	0	1.89	212	0.04	19,948	19,948					
TOTAL FOR MAP NO. 3												212	0.04	19,948	19,948					
2026CPT.14.07.20202	Cherokee	4	SR-1507 / PISGAH RD	FROM SR 1388 TO SR 1516	1	2	2WU	3.66	18	0	3.66	410	0.08	38,650	38,650					
TOTAL FOR MAP NO. 4												410	0.08	38,650	38,650					
2026CPT.14.07.20202	Cherokee	5	SR-1514 / CONNAHETA AVE	FROM SR 1513 TO EOM	1	2	2WU	0.69	18	0.35	1.04	77	0.01	7,826	7,826					
TOTAL FOR MAP NO. 5												77	0.01	7,826	7,826					
2026CPT.14.07.20202	Cherokee	6	SR-1542 / YONCE RD	FROM NC 141 TO EOM	1	2	2WU	0.53	18	0	0.53	59	0.01	5,597	5,597					
TOTAL FOR MAP NO. 6												59	0.01	5,597	5,597					
2026CPT.14.07.20202	Cherokee	7	SR-1547 / CLAYTON RD	FROM US 64 TO EOM	1	2	2WU	0.56	18	0	0.56	63	0.01	5,914	5,914					
TOTAL FOR MAP NO. 7												63	0.01	5,914	5,914					
2026CPT.14.07.20202	Cherokee	8	SR-1608 / STOVER RD	FROM SR 1501 TO EOM	1	2	2WU	0.43	18	0	0.43	48	0.01	4,541	4,541					
TOTAL FOR MAP NO. 8												48	0.01	4,541	4,541					
2026CPT.14.07.20202	Cherokee	9	SR-1108 / HOTHOUSE RD	FROM SR 1107 TO GA SL	1	2	2WU	1.07	18	0	1.07	120	0.02	11,299	11,299					
TOTAL FOR MAP NO. 9												120	0.02	11,299	11,299					
2026CPT.14.07.20202	Cherokee	10	SR-1307 / GRAHAM RD	FROM SR 1303 TO EOM	1	2	2WU	1	18	0	1	112	0.02	10,560	10,560					
TOTAL FOR MAP NO. 10												112	0.02	10,560	10,560					
2026CPT.14.07.20202	Cherokee	11	SR-1520 / VENGEANCE CREEK RD	FROM NC 141 TO EOM	1	2	2WU	2.43	18	0	2.43	272	0.05	25,629	25,629					
TOTAL FOR MAP NO. 11												272	0.05	25,629	25,629					
2026CPT.14.07.20202	Cherokee	12	SR-1153 / RADFORD RD	FROM NC 294 TO EOM	1	2	2WU	0.22	18	0.06	0.28	25	0.05							
TOTAL FOR MAP NO. 12												25	0.05							
TOTAL FOR PROJ NO. 2026CPT.14.07.20202												1,719	0.38	160,271	160,271					
2026CPT.14.07.20222	Clay	13	SR-1141 / SWAIMS RD	FROM SR 1140 TO US 69	1	2	2WU	1.61	18	0	1.61	180	0.04	17,002	17,002					
TOTAL FOR MAP NO. 13												180	0.04	17,002	17,002					
2026CPT.14.07.20222	Clay	14	SR-1143 / BARNARD RD	FROM SR 1141 TO US 69	1	2	2WU	1.04	18	0	1.04	116	0.02	10,982	10,982					
TOTAL FOR MAP NO. 14												116	0.02	10,982	10,982					
2026CPT.14.07.20222	Clay	15	SR-1344 / FIRES CREEK WILDLIFE RD	FROM SR 1300 TO EOP	1	2	2WU	1.78	18	0	1.78	199	0.04	18,797	18,797					
TOTAL FOR MAP NO. 15												199	0.04	18,797	18,797					
2026CPT.14.07.20222	Clay	16	SR-1117 / WATTERS RD	FROM SR 1118 TO EOM	1	2	2WU	0.95	18	0	0.95	106	0.02							
TOTAL FOR MAP NO. 16												106	0.02							
2026CPT.14.07.20222	Clay	17	SR-1174 / NORTH BROOKS COVE RD	FROM SR 1173 TO EOM	1	2	2WU	1.39	18	0	1.39	102	0.02	9,610	9,610					
TOTAL FOR MAP NO. 17												102	0.02	9,610	9,610					
TOTAL FOR PROJ NO. 2026CPT.14.07.20222												703	0.14	56,391	56,391					
2026CPT.14.07.20382	Graham	18	SR-1249 / OLD FIELD GAP RD	FROM SR 1242 TO SR 1247	1	2	2WU	4.33	18	0	4.33	485	0.10	45,693	45,693					
TOTAL FOR MAP NO. 18												485	0.10	45,693	45,693					
2026CPT.14.07.20382	Graham	19	SR-1118 / I U GAP RD	FROM NC 143 TO SR 1112		2	2WU	1.9	18	0	1.9	213	0.04	20,064	20,064	40				
TOTAL FOR MAP NO. 19												213	0.04	20,064	20,064	40				
TOTAL FOR PROJ NO. 2026CPT.14.07.20382												623	0.14	65,757	65,757	40				
2026CPT.14.07.20562	Macon	20	SR-1457 / BIG CHOGA RD	FROM CL TO EOP	1	2	2WU	1.98	20	0	1.98	222	0.04	20,909	20,909					
TOTAL FOR MAP NO. 20												222	0.04	20,909	20,909					
2026CPT.14.07.20562	Macon	21	SR-1414 / CAMP BRANCH RD	FROM SR 1412 TO SR 1414	1	2	2WU	1.98	18	0	1.98	240	0.04	22,598	22,598					
TOTAL FOR MAP NO. 21												240	0.04	22,598	22,598					
2026CPT.14.07.20562	Macon	22	SR-1404 / LONG BRANCH RD	FROM SR 1397 TO SR 1310	1	2	2WU	2.88	18	0	2.88	323	0.04	30,413	30,413	35				
TOTAL FOR MAP NO. 22												323	0.04	30,413	30,413	35				
2026CPT.14.07.20562	Macon	23	SR-1402 / LITTLE CHOGA RD	FROM SR 1402 TO EOP	1	2	2WU	1.34	18	1.29	2.63	150	0.03	14,150	14,150					
TOTAL FOR MAP NO. 23												150	0.03	14,150	14,150					
2026CPT.14.07.20562	Macon	24	SR-1488 / PASSMORE RD	FROM SR 1414 TO EOP	1	2	2WU	0.24	18	0	0.24	27	0.03							
TOTAL FOR MAP NO. 24												27	0.03							
2026CPT.14.07.20562	Macon	25	SR-1346 / MICA CITY RD	FROM SR 1341 TO EOP	1	2	2WU	1.84	18	0	1.84	206	0.02	19,430	19,430					
TOTAL FOR MAP NO. 25												206	0.02	19,430	19,430					
2026CPT.14.07.20562	Macon	26	SR-1412 / WINDINGSTAIRS RD	FROM SR 1310 TO SR 1412	1	2	2WU	0.34	18	0	0.34	38	0.01	3,590	3,590					
TOTAL FOR MAP NO. 26												38	0.01	3,590	3,590					
2026CPT.14.07.20562	Macon	27	SR-1415 / FAIRVIEW LN	FROM SR 1412 TO EOP	1	2	2WU	0.52	18	0	0.52	58	0.01	5,491	5,491					
TOTAL FOR MAP NO. 27												58	0.01	5,491	5,491					
2026CPT.14.07.20562	Macon	28	SR-1413 / HAMPTON BRANCH RD	FROM SR 1414 TO EOM	1	2	2WU	0.73	18	0	0.73	81	0.01	7,667	7,667					
TOTAL FOR MAP NO. 28												81	0.01	7,667	7,667					
2026CPT.14.07.20562	Macon	29	SR-1375 / BOGA MEMORY LN	FROM SR 1414 TO EOP	1	2	2WU	0.35	18	0	0.35	39	0.01							
TOTAL FOR MAP NO. 29												39	0.01							
2026CPT.14.07.20562	Macon	30	SR-1410 / PARTRIDGE CREEK RD	FROM SR 1409 TO SR 1411	1	2	2WU	0.35	18	0	0.35	206	0.04	19,399	19,399					
TOTAL FOR MAP NO. 30												206	0.04	19,399	19,399					
2026CPT.14.07.20562	Macon	31	SR-1474 / SALDEER MOUNTAIN RD	FROM SR 1372 TO SR 1456	1	2	2WU	1.84	18	0	1.84	150	0.03	14,150	14,150					
TOTAL FOR MAP NO. 31												150	0.03	14,150	14,150					
2026CPT.14.07.20562	Macon	32	SR-1345 / NED HILL RD	FROM SR 1342 TO SR 1346	1	2	2WU	1.41	18	0	1.41	158	0.03	14,879	14,879					
TOTAL FOR MAP NO. 32												158	0.03	14,879	14,879					
TOTAL FOR PROJ NO. 2026CPT.14.07.20562												1,898	0.340	172,676	172,676	35				
GRAND TOTAL												44.15				5,018	1.000	455,095	455,095	75



LEGEND
 ┆ STATIONARY SIGN
 ← DIRECTION OF TRAFFIC FLOW

MAINLINE (-L-) SIGNING

-Y- LINE SIGNING

SIGNING NOTES AND PLACEMENT PER DIRECTION	 	<p>PLACE 1000' PRIOR TO BEGINNING OF CONSTRUCTION LIMITS. ONLY USED ON -Y- LINES IF RESURFACING LIMITS EXTEND 1000' ALONG -Y- LINE.</p> <p>#2 SIGN ONLY USED WHEN RESURFACING LIMITS ARE 2 OR MORE MILES IN LENGTH. ROUND UP TO NEXT WHOLE NUMBER. (NO FRACTIONAL OR DECIMAL NUMBERS)</p>	<p>NO REQUIRED STATIONARY SIGNING FOR THE FOLLOWING -Y- LINE CONDITIONS:</p> <ol style="list-style-type: none"> 1) LESS THAN 1000' OF RESURFACING ALONG -Y- LINE 2) SUBDIVISION ROADS 3) DEAD END ROADS <p>WHEN PAVING/CONSTRUCTION ACTIVITIES PROCEED ACROSS AN UNSIGNED -Y- LINE, ADVANCE WARNING PORTABLE SIGNS SHALL BE USED ALONG THE -Y- LINE AS SHOWN BELOW. REMOVE UPON COMPLETION OF WORK.</p> <div style="display: flex; justify-content: space-around;"> <div style="text-align: center;"> <small>W20-1 48" X 48"</small> </div> <div style="text-align: center;"> <small>W20-7 A 48" X 48"</small> </div> </div> <p>PLACED 500' IN ADVANCE OF FLAGGER. PLACED 250' IN ADVANCE OF FLAGGER.</p> <p>NOTES:</p> <ol style="list-style-type: none"> 1) MAY USE LAW ENFORCEMENT TO CONTROL TRAFFIC AT SIGNALIZED INTERSECTIONS AS DIRECTED BY THE ENGINEER. PROVIDE PORTABLE "ROAD WORK AHEAD" (W20-1) SIGNS 500' IN ADVANCE ALONG BOTH APPROACHES FROM THE SIDE STREETS WHEN PAVING PROCEEDS THROUGH THE INTERSECTION.
		<p>PLACE INITIALLY AT THE CONSTRUCTION LIMITS AND SPACED 1 MILE APART THEREAFTER. IF NO -Y- LINES EXIST, PLACE 2ND SET 1/2 MILE FROM THE CONSTRUCTION LIMITS AND THEN SPACE 1 MILE THEREAFTER.</p>	
		<p>THESE ARE FOR -Y- LINES THAT ARE "THROUGH" ROADWAYS. DEAD END AND SUBDIVISION ROADS ARE NOT "THROUGH" ROADWAYS. INSTALL 500' +/- FROM EACH -Y- LINE APPROACH AS SHOWN ABOVE. FOR MULTIPLE -Y- LINES THAT ARE SEPARATED BY 0.25 MILES OR LESS, TREAT AS A SINGLE UNIT AND INSTALL WITHIN 500' OF EACH APPROACH. A MAXIMUM OF 2 SIGN SETS PER MILE. DO NOT INSTALL WHEN -Y- LINES ARE WITHIN 0.5 MILES FROM "END ROAD WORK" SIGN.</p>	
		<p>PLACE 500' FOLLOWING THE END OF CONSTRUCTION LIMITS.</p>	

3/23/2015
 C:\Users\rmgarrett\Downloads\Resurfacing_AdvWarn_LrSu_Snldr.dgn
 User:rmgarrett



**RESURFACING
 ADVANCE WARNING SIGNS
 FOR RURAL AND SUBURBAN
 MULTI-LANE ROADWAYS
 W/ SHOULDER SECTIONS**